

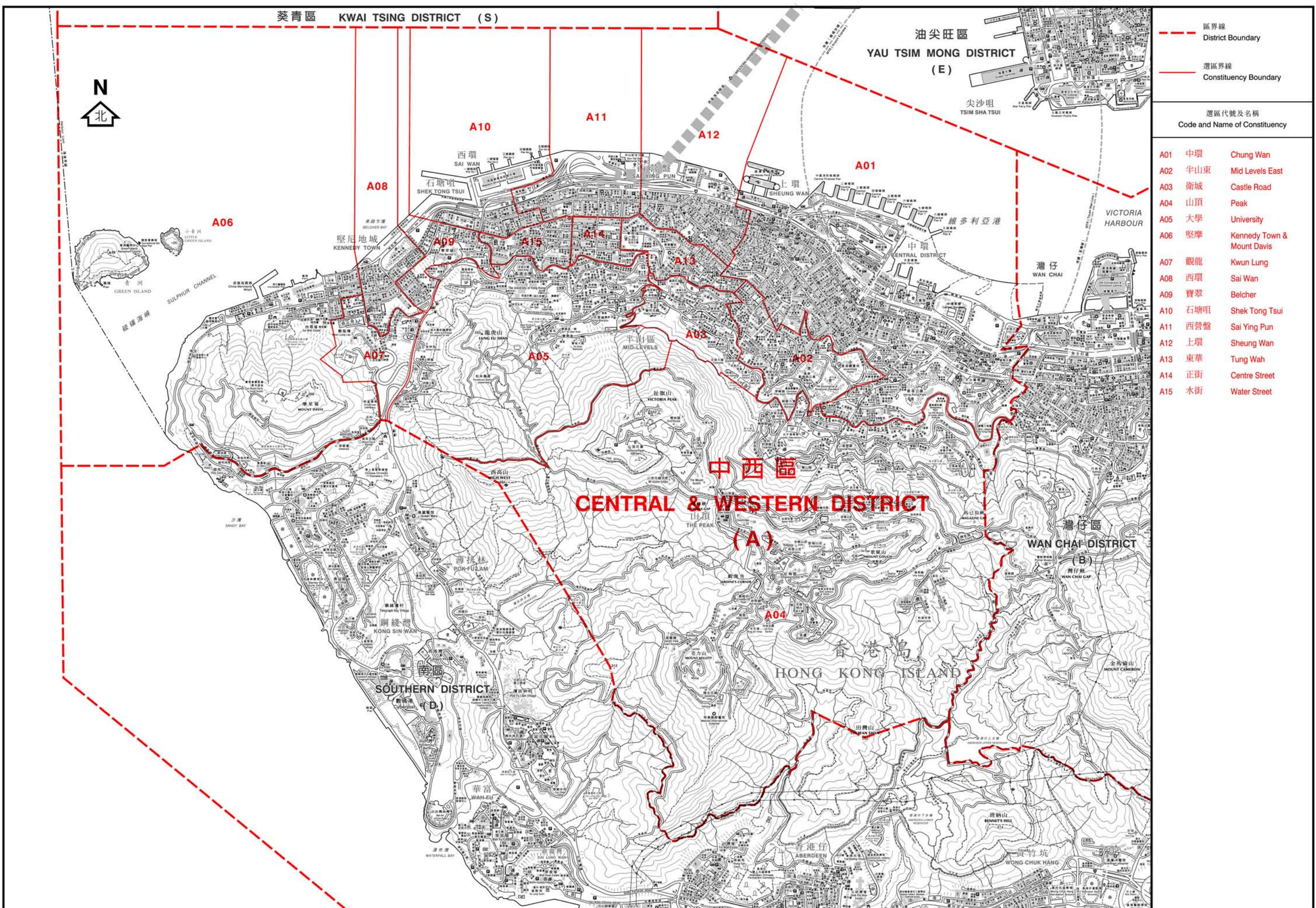
區議會分區及選區區域分界地圖一覽
List of Boundary Maps
of District Council Districts and Constituency Areas

區議會選區區域分界
District Council Electoral Boundaries

中西區 Central and Western District
灣仔區 Wan Chai District
東區 Eastern District
南區（圖一） Southern District (Sheet 1)
南區（圖二） Southern District (Sheet 2)

油尖旺區 Yau Tsim Mong District
深水埗區 Sham Shui Po District
九龍城區 Kowloon City District
黃大仙區 Wong Tai Sin District
觀塘區 Kwun Tong District

葵青區 Kwai Tsing District
荃灣區 Tsuen Wan District
屯門區 Tuen Mun District
元朗區 Yuen Long District
北區（圖一） North District (Sheet 1)
北區（圖二） North District (Sheet 2)
大埔區（圖一） Tai Po District (Sheet 1)
大埔區（圖二） Tai Po District (Sheet 2)
沙田區 Sha Tin District
西貢區（圖一） Sai Kung District (Sheet 1)
西貢區（圖二） Sai Kung District (Sheet 2)
離島區 Islands District



	區界線	District Boundary
	選區界線	Constituency Boundary
選區代號及名稱		
Code and Name of Constituency		

A01	中環	Chung Wan
A02	半山東	Mid Levels East
A03	衛城	Castle Road
A04	山頂	Peak
A05	大學	University
A06	堅摩	Kennedy Town & Mount Davis
A07	觀龍	Kwun Lung
A08	西環	Sai Wan
A09	寶翠	Belcher
A10	石塘咀	Shek Tong Tsui
A11	西營盤	Sai Ying Pun
A12	上環	Sheung Wan
A13	東華	Tung Wah
A14	正街	Centre Street
A15	水街	Water Street

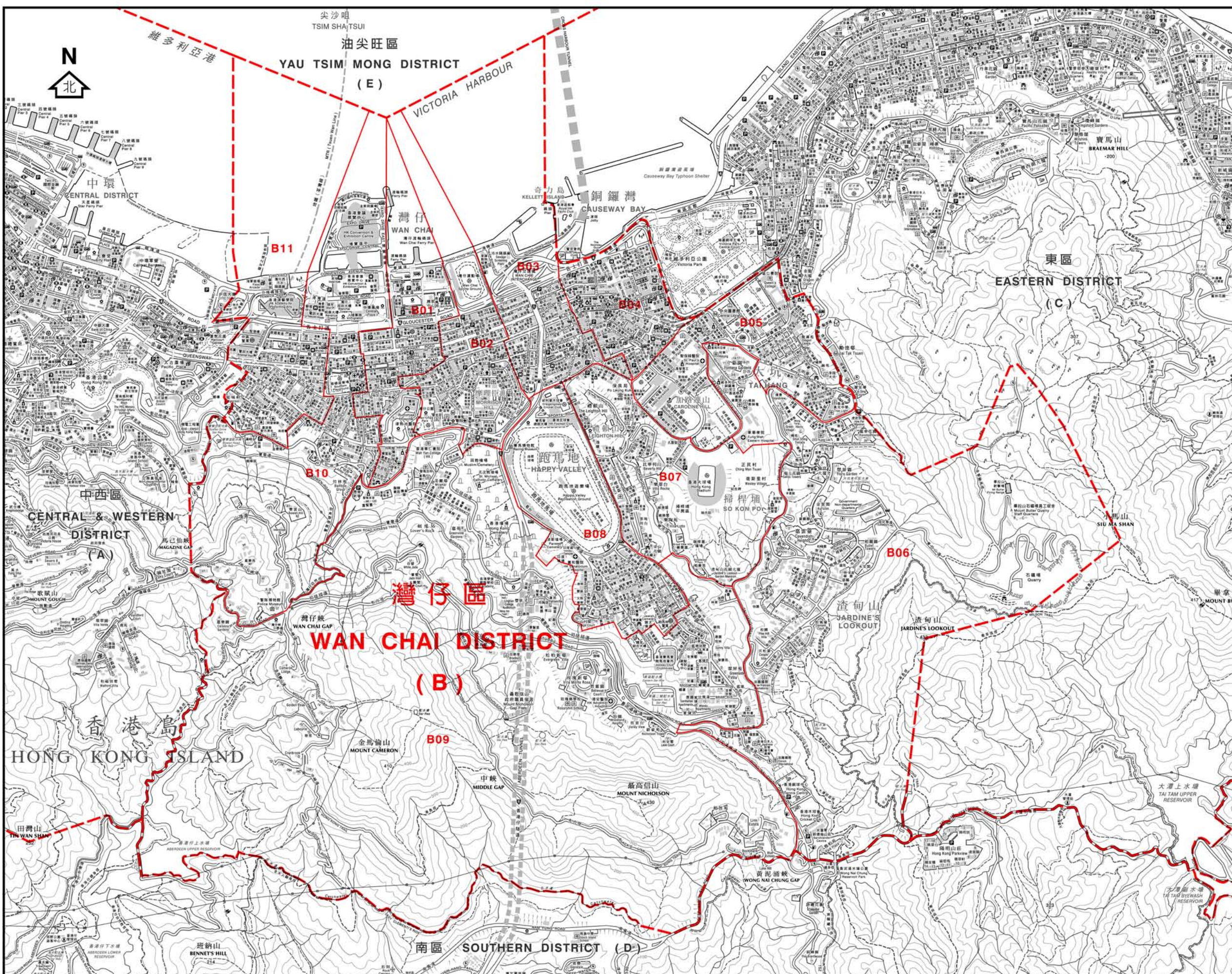
二零零三年區議會選舉選區分界圖－中西區

DISTRICT COUNCIL ELECTORAL BOUNDARIES IN RESPECT OF THE 2003 DISTRICT COUNCILS ELECTION – CENTRAL & WESTERN DISTRICT



政府統計處刊印－供二零零六年中期人口統計數據發布之用
 Published by the Census and Statistics Department
 to complement data dissemination of the 2006 Population By-census

版權所有 未經許可 不得複製 ©2007 Copyright reserved - reproduction by permission only
 地政總署測繪處繪製
 Cartography by Survey & Mapping Office, Lands Department



	區界線	District Boundary
	選區界線	Constituency Boundary
選區代號及名稱		
Code and Name of Constituency		

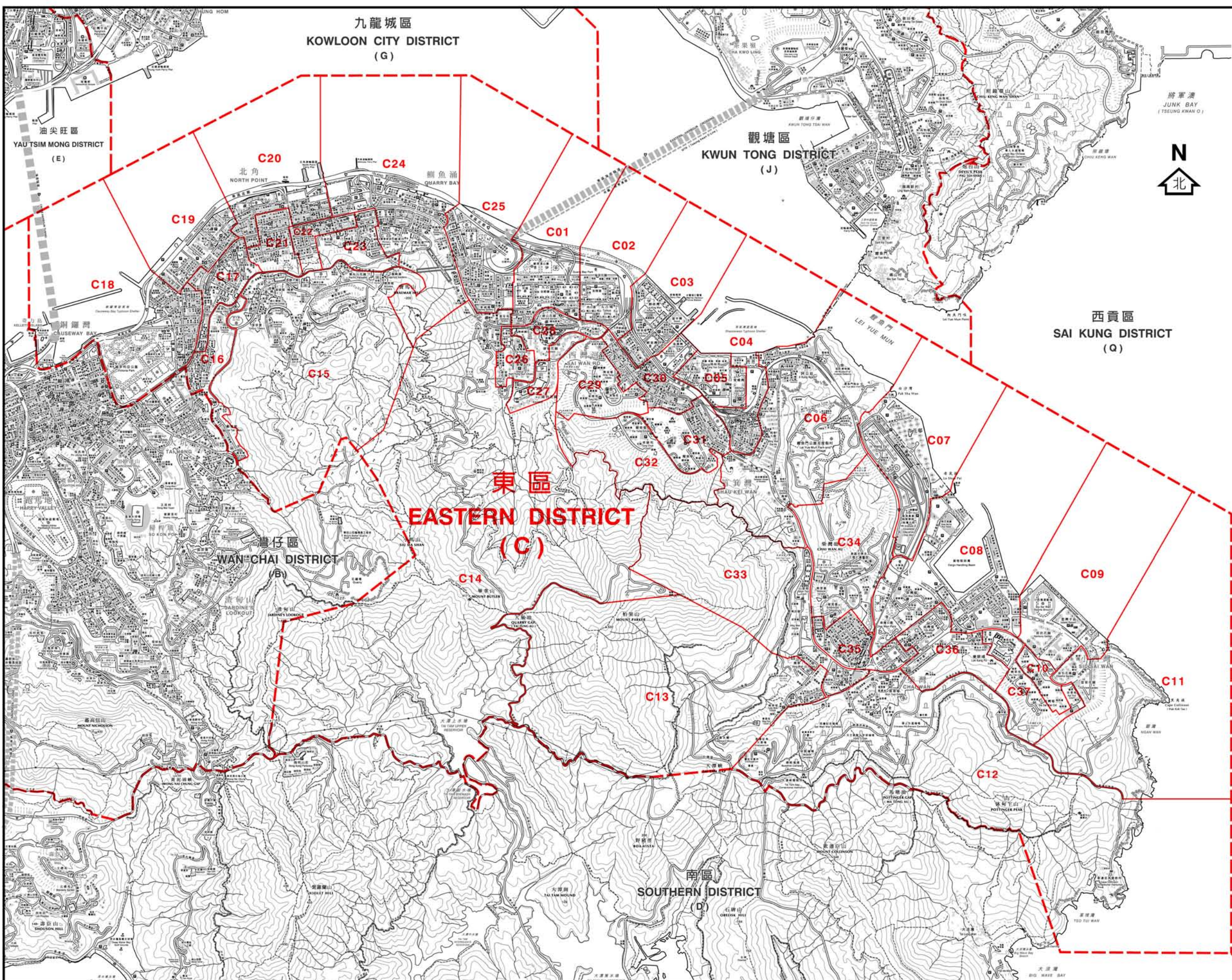
B01	軒尼詩	Hennessy
B02	愛群	Oi Kwan
B03	鵝頸	Canal Road
B04	銅鑼灣	Causeway Bay
B05	大坑	Tai Hang
B06	渣甸山	Jardine's Lookout
B07	樂活	Broadwood
B08	跑馬地	Happy Valley
B09	司徒拔道	Stubbs Road
B10	修頓	Southern
B11	大佛口	Tai Fat Hau

二零零三年區議會選舉選區分界圖 - 灣仔區
DISTRICT COUNCIL ELECTORAL BOUNDARIES IN RESPECT OF THE 2003 DISTRICT COUNCILS ELECTION - WAN CHAI DISTRICT



政府統計處刊印 - 供二零零六年中期人口統計數據發布之用
 Published by the Census and Statistics Department
 to complement data dissemination of the 2006 Population By-census

版權所有 未經許可 不得複製 © 2007 Copyright reserved - reproduction by permission only
 地政總署測繪處繪製
 Cartography by Survey & Mapping Office, Lands Department



	區界線	District Boundary
	選區界線	Constituency Boundary

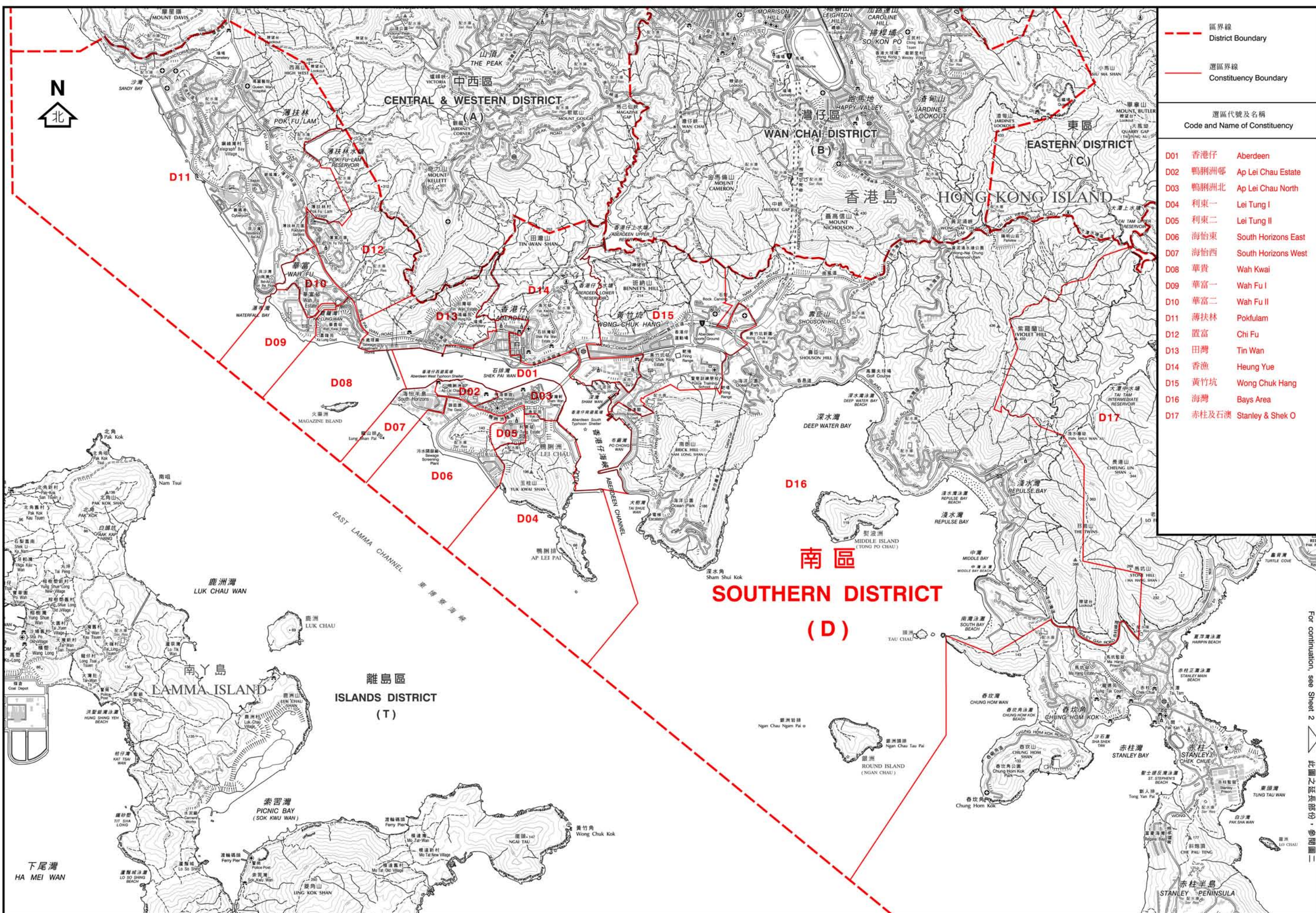
選區代號及名稱		
Code and Name of Constituency		
C01	太古城西	Tai Koo Shing West
C02	太古城東	Tai Koo Shing East
C03	鯉景灣	Lei King Wan
C04	筲箕灣	Shaukeiwan
C05	愛秩序灣	Aldrich Bay
C06	阿公岩	A Kung Ngam
C07	杏花邨	Heng Fa Chuen
C08	翠灣	Tsui Wan
C09	欣藍	Yan Lam
C10	小西灣	Siu Sai Wan
C11	景怡	King Yee
C12	環翠	Wan Tsui
C13	翡翠	Fei Tsui
C14	柏架山	Mount Parker
C15	寶馬山	Braemar Hill
C16	天后	Tin Hau
C17	炮台山	Fortress Hill
C18	維園	Victoria Park
C19	城市花園	City Garden
C20	和富	Provident
C21	堡壘	Fort Street
C22	錦屏	Kam Ping
C23	丹拿	Tanner
C24	健康村	Healthy Village
C25	鯪魚涌	Quarry Bay
C26	南豐	Nam Fung
C27	康怡	Kornhill
C28	康山	Kornhill Garden
C29	興東	Hing Tung
C30	西灣河	Sai Wan Ho
C31	下耀東	Lower Yiu Tung
C32	上耀東	Upper Yiu Tung
C33	興民	Hing Man
C34	樂康	Lok Hong
C35	翠德	Tsui Tak
C36	漁灣	Yue Wan
C37	佳曉	Kai Hiu

二零零三年區議會選舉選區分界圖 - 東區
 DISTRICT COUNCIL ELECTORAL BOUNDARIES IN RESPECT OF THE 2003 DISTRICT COUNCILS ELECTION - EASTERN DISTRICT



政府統計處刊印 - 供二零零六年中期人口統計數據發布之用
 Published by the Census and Statistics Department
 to complement data dissemination of the 2006 Population By-census

版權所有 未經許可 不得複製 ©2007 Copyright reserved - reproduction by permission only
 地政總署測繪處繪製
 Cartography by Survey & Mapping Office, Lands Department



	區界線	District Boundary
	選區界線	Constituency Boundary
選區代號及名稱		
Code and Name of Constituency		

D01	香港仔	Aberdeen
D02	鴨脷洲	Ap Lei Chau Estate
D03	鴨脷洲北	Ap Lei Chau North
D04	利東一	Lei Tung I
D05	利東二	Lei Tung II
D06	海怡東	South Horizons East
D07	海怡西	South Horizons West
D08	華貴	Wah Kwai
D09	華富一	Wah Fu I
D10	華富二	Wah Fu II
D11	薄扶林	Pokfulam
D12	置富	Chi Fu
D13	田灣	Tin Wan
D14	香漁	Heung Yue
D15	黃竹坑	Wong Chuk Hang
D16	海灣	Bays Area
D17	赤柱及石澳	Stanley & Shek O

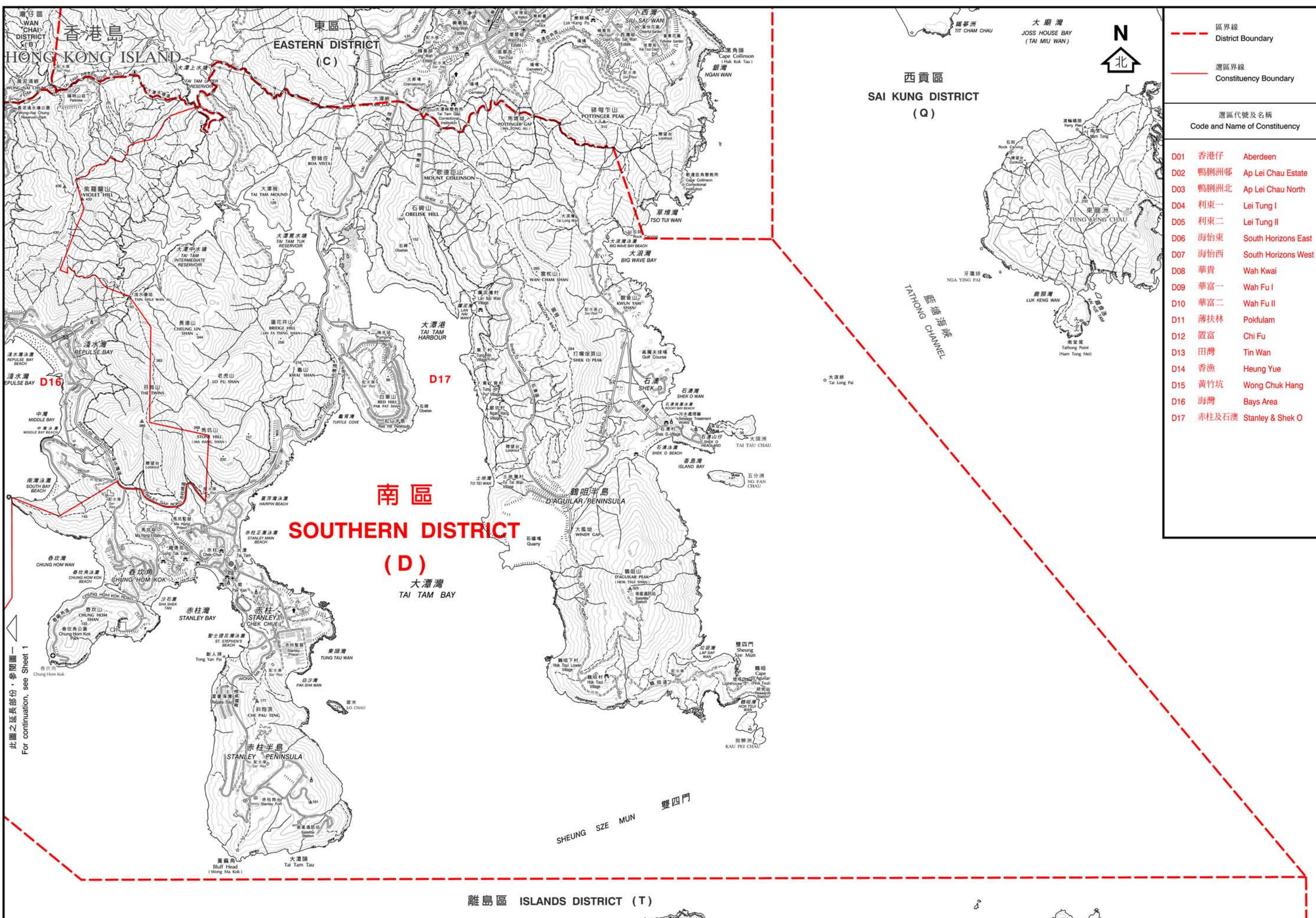
二零零三年區議會選舉選區分界圖 - 南區 (圖一)
 DISTRICT COUNCIL ELECTORAL BOUNDARIES IN RESPECT OF THE 2003 DISTRICT COUNCILS ELECTION - SOUTHERN DISTRICT (SHEET 1)



政府統計處刊印 - 供二零零六年中期人口統計數據發布之用
 Published by the Census and Statistics Department
 to complement data dissemination of the 2006 Population By-census

版權所有 未經許可 不得複製 © 2007 Copyright reserved - reproduction by permission only
 地圖繪製及測量處製
 Cartography by Survey & Mapping Office, Lands Department

For continuation, see Sheet 2



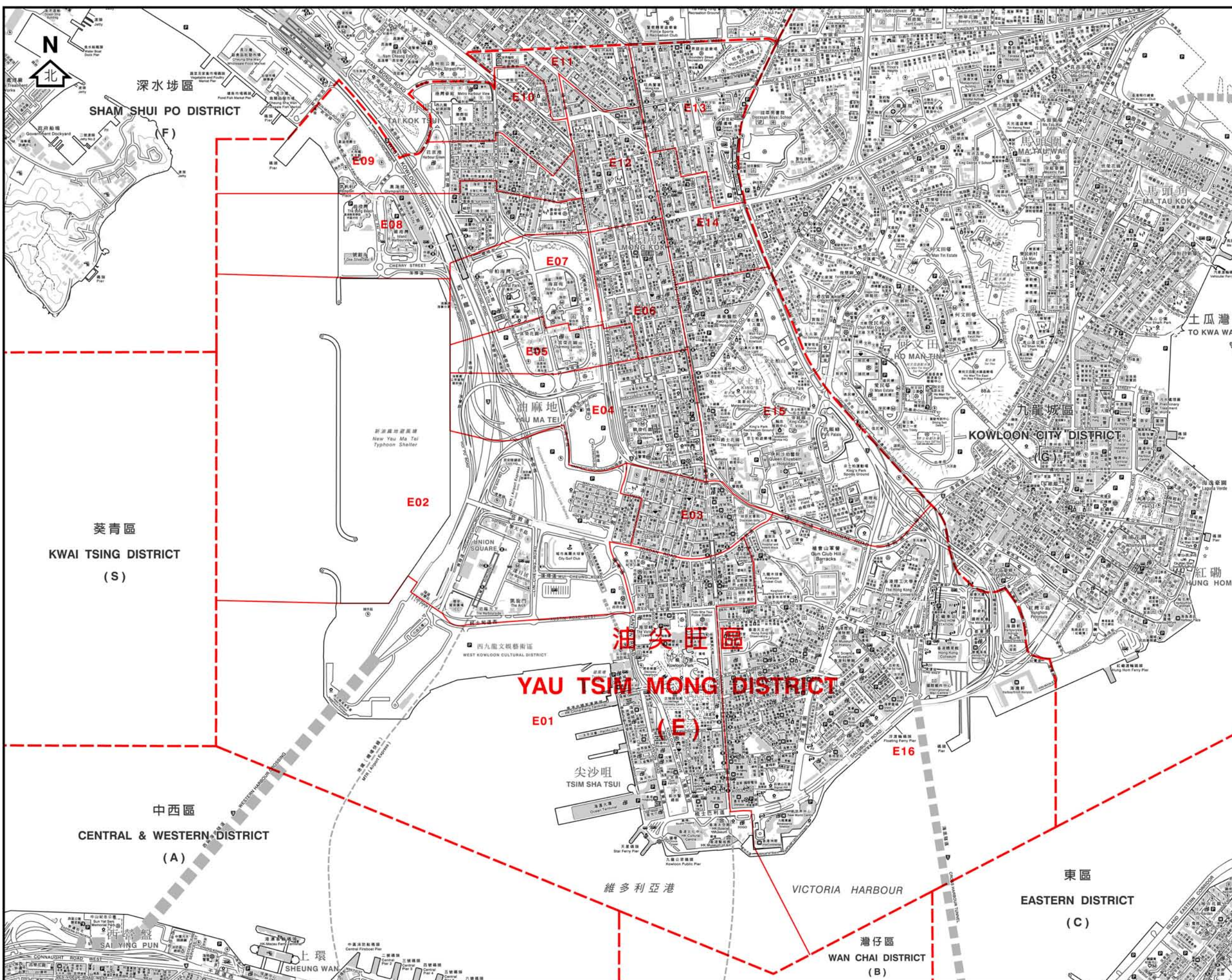
區界線 District Boundary	
選區界線 Constituency Boundary	
選區代號及名稱 Code and Name of Constituency	
D01	香港仔 Aberdeen
D02	鴨脷洲邨 Ap Lei Chau Estate
D03	鴨脷洲北 Ap Lei Chau North
D04	利東一 Lei Tung I
D05	利東二 Lei Tung II
D06	海怡東 South Horizons East
D07	海怡西 South Horizons West
D08	華貴 Wah Kwai
D09	華富一 Wah Fu I
D10	華富二 Wah Fu II
D11	薄扶林 Pokfulam
D12	置富 Chi Fu
D13	田灣 Tin Wan
D14	香漁 Heung Yue
D15	黃竹坑 Wong Chuk Hang
D16	海灣 Bays Area
D17	赤柱及石澳 Stanley & Shek O

此圖之延長部份，參閱圖一
For continuation, see Sheet 1

二零零三年區議會選舉選區分界圖 - 南區 (圖二)
DISTRICT COUNCIL ELECTORAL BOUNDARIES IN RESPECT OF THE 2003 DISTRICT COUNCILS ELECTION - SOUTHERN DISTRICT (SHEET 2)



政府統計處刊印 - 供二零零六年中期人口統計數據發布之用
Published by the Census and Statistics Department
to complement data dissemination of the 2006 Population By-census
版權所有 未經許可 不得複製 © 2007 Copyright reserved - reproduction by permission only
地政總署測繪處繪製
Cartography by Survey & Mapping Office, Lands Department



- - - 區界線
District Boundary
- 選區界線
Constituency Boundary

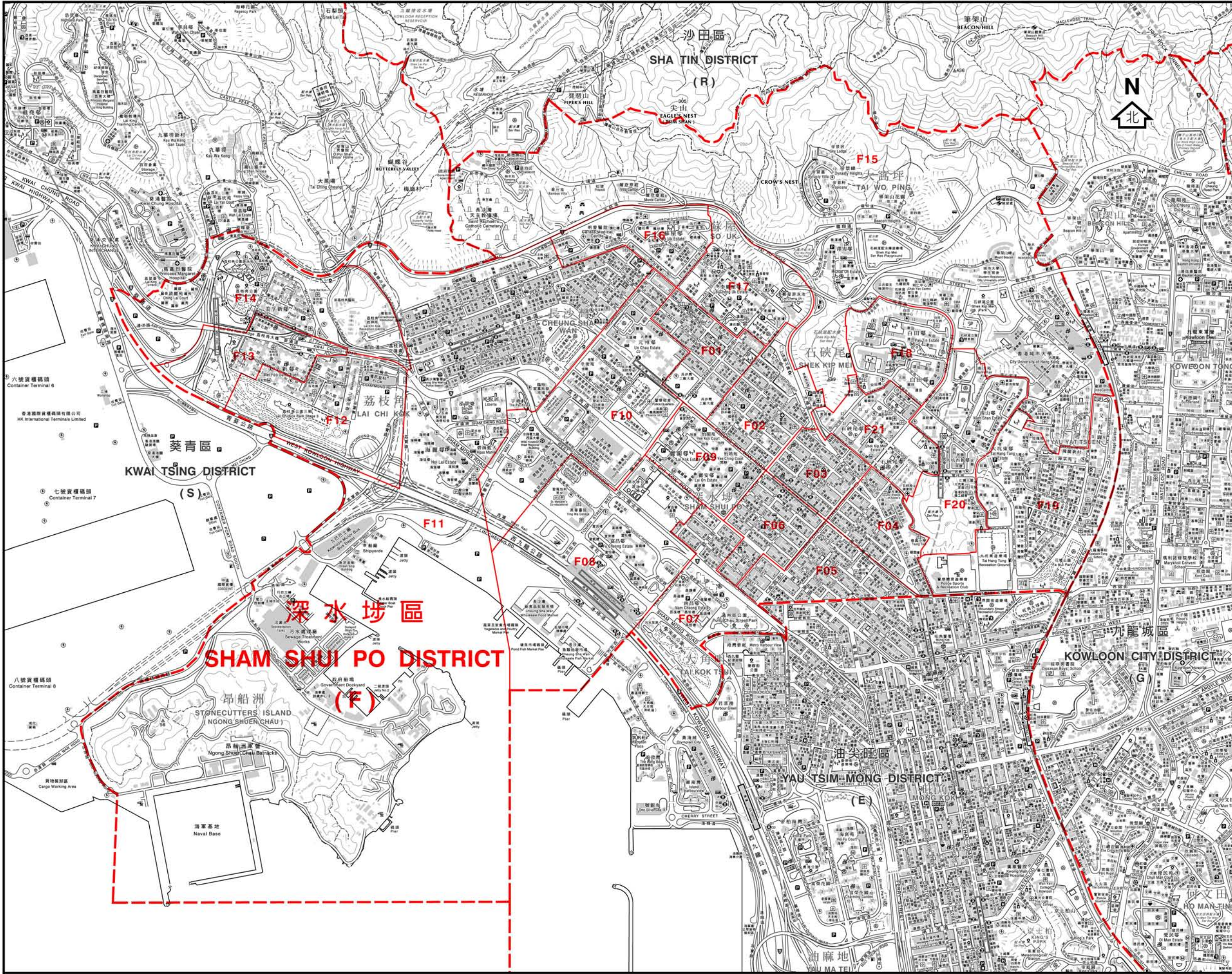
選區代號及名稱 Code and Name of Constituency	
E01	尖沙咀西 Tsim Sha Tsui West
E02	尖沙咀北 Tsim Sha Tsui North
E03	佐敦 Jordan
E04	油麻地 Yau Ma Tei
E05	富榮 Charming
E06	旺角西 Mong Kok West
E07	富柏 Fu Pak
E08	櫻桃 Cherry
E09	大角咀 Tai Kok Tsui
E10	詩歌舞 Sycamore
E11	大南 Tai Nan
E12	旺角北 Mong Kok North
E13	旺角東 Mong Kok East
E14	旺角南 Mong Kok South
E15	京士柏 King's Park
E16	尖沙咀東 Tsim Sha Tsui East

二零零三年區議會選舉選區分界圖 - 油尖旺區
 DISTRICT COUNCIL ELECTORAL BOUNDARIES IN RESPECT OF THE 2003 DISTRICT COUNCILS ELECTION - YAU TSIM MONG DISTRICT



政府統計處刊印 - 供二零零六年中期人口統計數據發布之用
 Published by the Census and Statistics Department
 to complement data dissemination of the 2006 Population By-census

版權所有 未經許可 不得複製 ©2007 Copyright reserved - reproduction by permission only
 地政總署測繪處繪製
 Cartography by Survey & Mapping Office, Lands Department



- - - 區界線
 District Boundary

——— 選區界線
 Constituency Boundary

選區代號及名稱
 Code and Name of Constituency

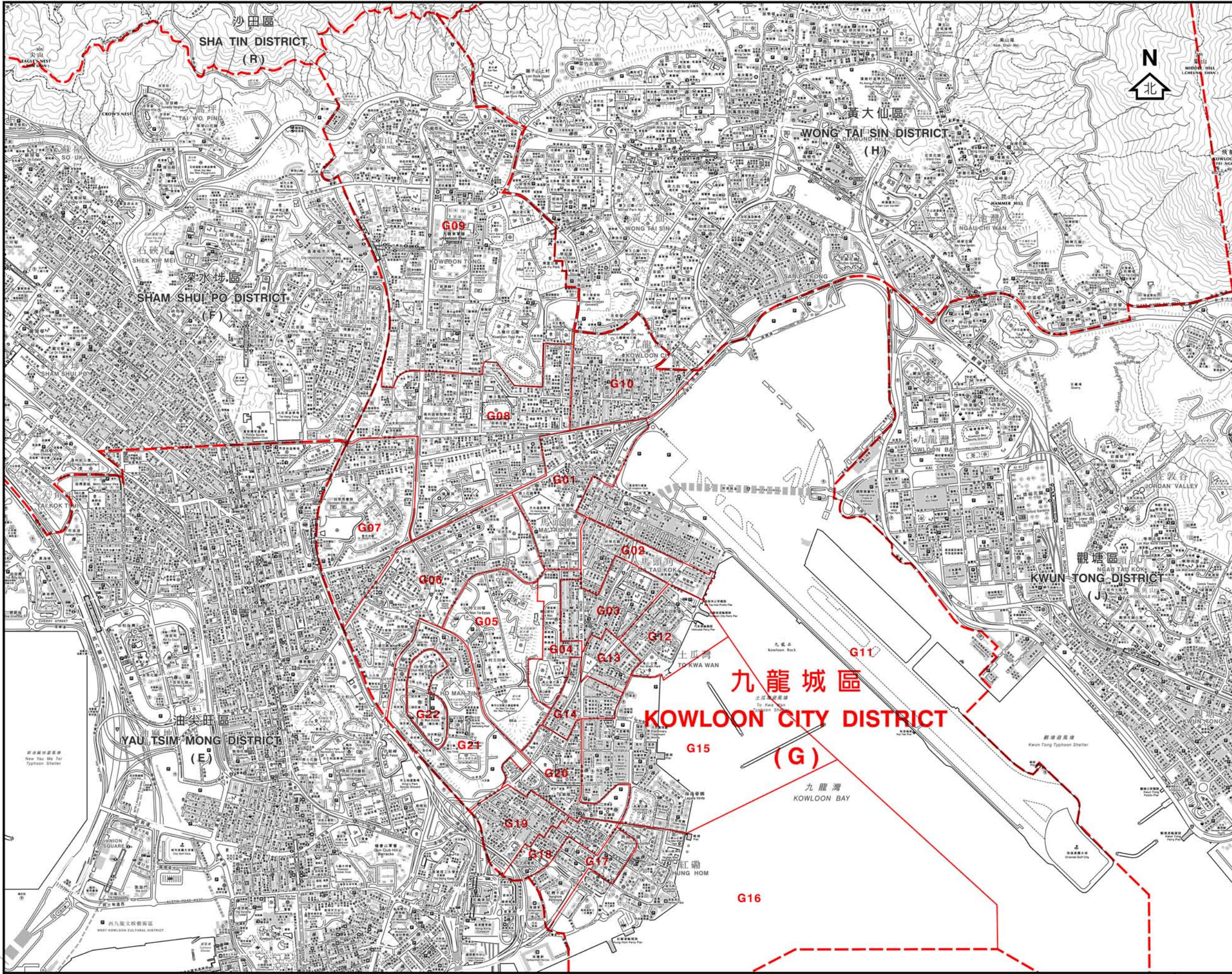
F01	寶麗	Po Lai
F02	長沙灣	Cheung Sha Wan
F03	南昌北	Nam Cheong North
F04	南昌東	Nam Cheong East
F05	南昌南	Nam Cheong South
F06	南昌中	Nam Cheong Central
F07	南昌西	Nam Cheong West
F08	富昌	Fu Cheong
F09	麗閣	Lai Kok
F10	元州	Un Chau
F11	荔枝角	Lai Chi Kok
F12	美孚南	Mei Foo South
F13	美孚中	Mei Foo Central
F14	美孚北	Mei Foo North
F15	龍坪	Lung Ping
F16	蘇屋	So Uk
F17	李鄭屋	Lei Cheng Uk
F18	白田	Pak Tin
F19	大坑東及又一村	Tai Hang Tung & Yau Yat Tsuen
F20	南山	Nam Shan
F21	石硤尾	Shek Kip Mei

二零零三年區議會選舉選區分界圖 - 深水埗區
 DISTRICT COUNCIL ELECTORAL BOUNDARIES IN RESPECT OF THE 2003 DISTRICT COUNCILS ELECTION - SHAM SHUI PO DISTRICT



政府統計處刊印 - 供二零零六年中期人口統計數據發布之用
 Published by the Census and Statistics Department
 to complement data dissemination of the 2006 Population By-census

版權所有 未經許可 不得複製 ©2007 Copyright reserved - reproduction by permission only
 地政總署測繪處編製
 Cartography by Survey & Mapping Office, Lands Department



- - - 區界線
 District Boundary
 ——— 選區界線
 Constituency Boundary

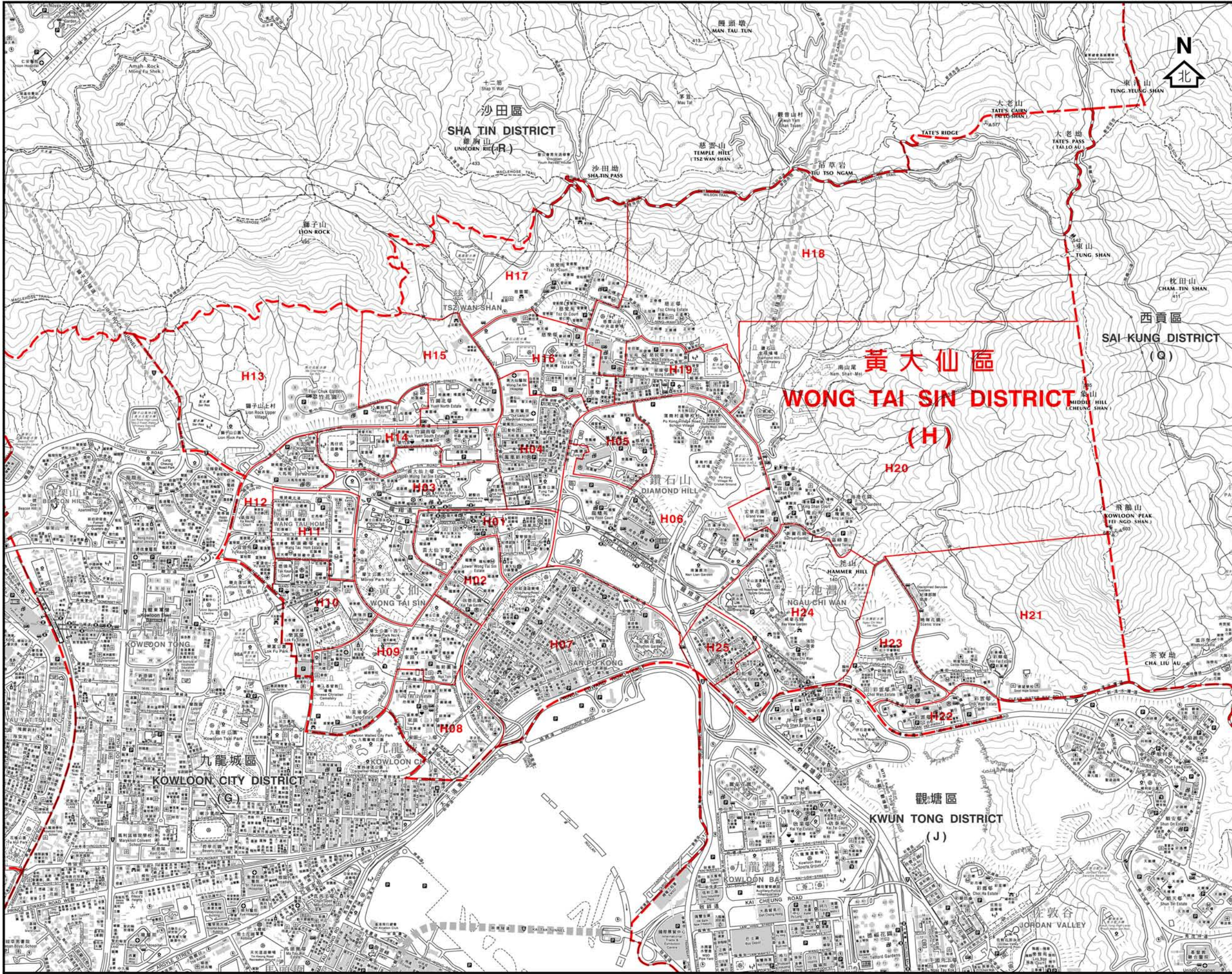
選區代號及名稱	
Code and Name of Constituency	
G01	馬頭圍 Ma Tau Wai
G02	馬坑涌 Ma Hang Chung
G03	馬頭角 Ma Tau Kok
G04	樂民 Lok Man
G05	常樂 Sheung Lok
G06	何文田 Ho Man Tin
G07	嘉道理 Kadoorie
G08	太子 Prince
G09	九龍塘 Kowloon Tong
G10	龍城 Lung Shing
G11	啟德 Kai Tak
G12	海心 Hoi Sham
G13	土瓜灣北 To Kwa Wan North
G14	土瓜灣南 To Kwa Wan South
G15	鶴園海逸 Hok Yuen Laguna Verde
G16	黃埔東 Whampoa East
G17	黃埔西 Whampoa West
G18	紅磡灣 Hung Hom Bay
G19	紅磡 Hung Hom
G20	家維 Ka Wai
G21	愛民 Oi Man
G22	愛俊 Oi Chun

二零零三年區議會選舉選區分界圖 - 九龍城區
 DISTRICT COUNCIL ELECTORAL BOUNDARIES IN RESPECT OF THE 2003 DISTRICT COUNCILS ELECTION - KOWLOON CITY DISTRICT



政府統計處刊印 - 供二零零六年中期人口統計數據發布之用
 Published by the Census and Statistics Department
 to complement data dissemination of the 2006 Population By-census

版權所有 未經許可 不得複製 © 2007 Copyright reserved - reproduction by permission only
 地圖繪製及測量處繪製
 Cartography by Survey & Mapping Office, Lands Department



- - - 區界線
 District Boundary
 ——— 選區界線
 Constituency Boundary

選區代號及名稱	
Code and Name of Constituency	
H01	龍趣 Lung Tsui
H02	龍啟 Lung Kai
H03	龍上 Lung Sheung
H04	鳳凰 Fung Wong
H05	鳳德 Fung Tak
H06	龍星 Lung Sing
H07	新蒲崗 San Po Kong
H08	東頭 Tung Tau
H09	東美 Tung Mei
H10	樂富 Lok Fu
H11	橫頭磡 Wang Tau Hom
H12	天強 Tin Keung
H13	翠竹及鵬程 Tsui Chuk & Pang Ching
H14	竹園南 Chuk Yuen South
H15	竹園北 Chuk Yuen North
H16	慈雲西 Tsz Wan West
H17	正愛 Ching Oi
H18	正安 Ching On
H19	慈雲東 Tsz Wan East
H20	瓊富 King Fu
H21	彩雲東 Choi Wan East
H22	彩雲南 Choi Wan South
H23	彩雲西 Choi Wan West
H24	池彩 Chi Choi
H25	彩虹 Choi Hung

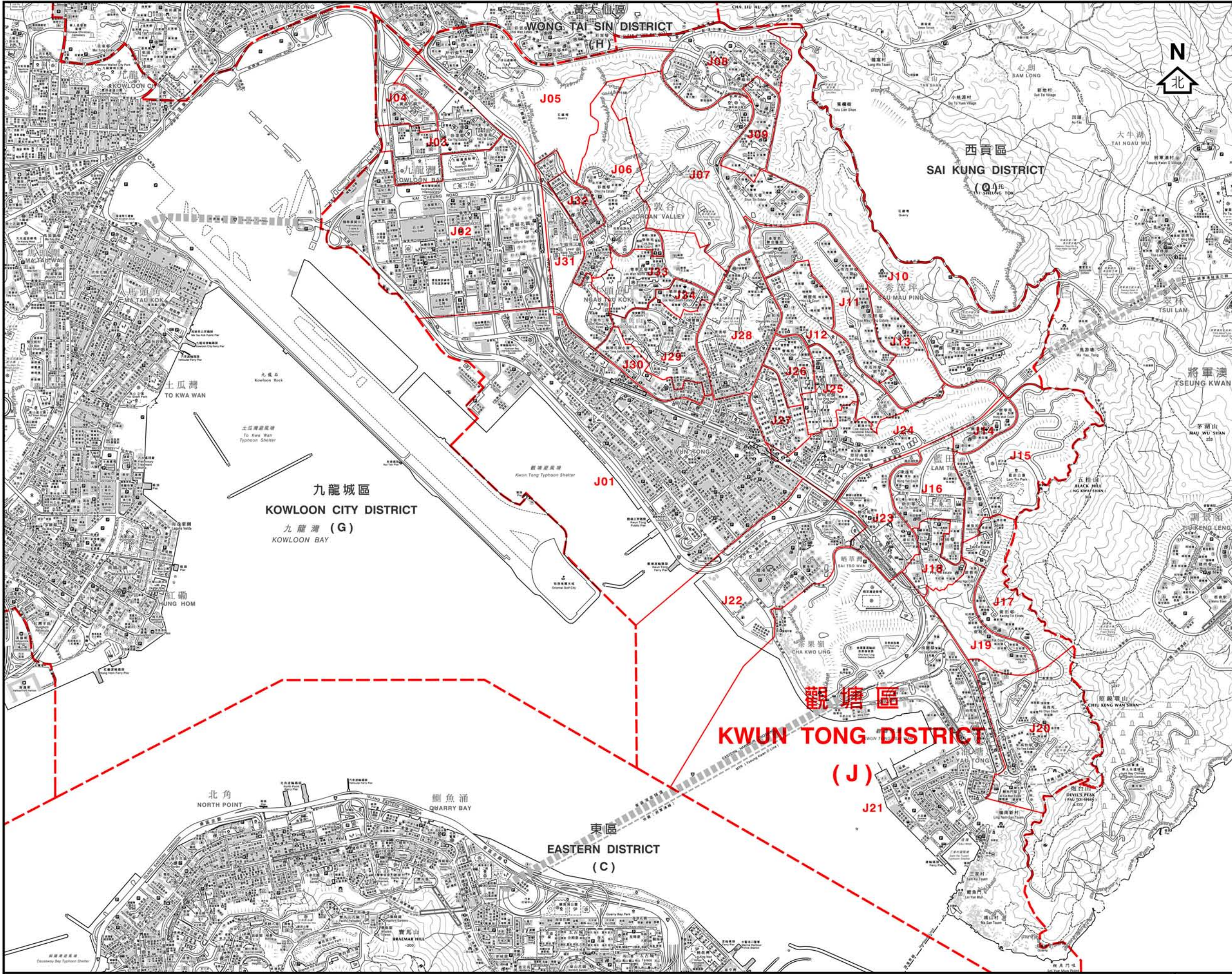
二零零三年區議會選舉選區分界圖 - 黃大仙區

DISTRICT COUNCIL ELECTORAL BOUNDARIES IN RESPECT OF THE 2003 DISTRICT COUNCILS ELECTION - WONG TAI SIN DISTRICT



政府統計處刊印 - 供二零零六年中期人口統計數據發布之用
 Published by the Census and Statistics Department
 to complement data dissemination of the 2006 Population By-census

版權所有 未經許可 不得複製 © 2007 Copyright reserved - reproduction by permission only
 地圖繪製及測量處繪製
 Cartography by Survey & Mapping Office, Lands Department



- - - 區界線
 District Boundary
 ——— 選區界線
 Constituency Boundary

選區代號及名稱
 Code and Name of Constituency

- J01 觀塘中心 Kwun Tong Central
- J02 九龍灣 Kowloon Bay
- J03 啟業 Kai Yip
- J04 麗晶 Lai Ching
- J05 坪石 Ping Shek
- J06 佐敦谷 Jordan Valley
- J07 順天 Shun Tin
- J08 雙順 Sheung Shun
- J09 利安天 Lee On Tin
- J10 寶達 Po Tat
- J11 秀茂坪北 Sau Mau Ping North
- J12 曉麗 Hiu Lai
- J13 秀茂坪南 Sau Mau Ping South
- J14 興田 Hing Tin
- J15 德田 Tak Tin
- J16 藍田 Lam Tin
- J17 廣德 Kwong Tak
- J18 平田 Ping Tin
- J19 康栢 Hong Pak
- J20 油塘 Yau Tong
- J21 油塘 四山東 Sze Shan East
- J22 油塘 四山西 Sze Shan West
- J23 麗港 Lai Kong
- J24 景田 King Tin
- J25 翠屏南 Tsui Ping South
- J26 翠屏北 Tsui Ping North
- J27 寶樂 Po Lok
- J28 月華 Yuet Wah
- J29 協康 Hip Hong
- J30 康樂 Hong Lok
- J31 定安 Ting On
- J32 牛頭角 Ngau Tau Kok
- J33 樂華北 Lok Wah North
- J34 樂華南 Lok Wah South

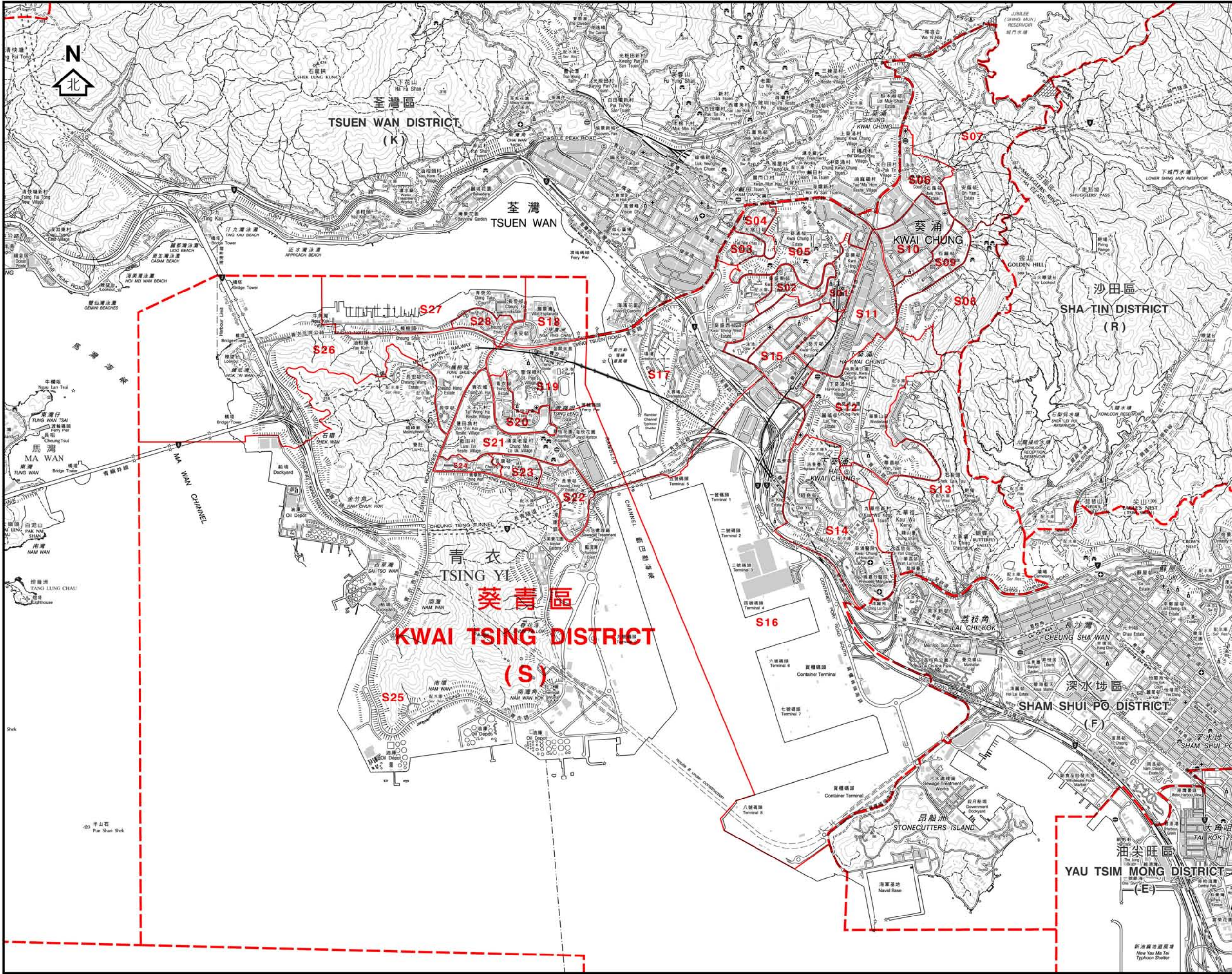
二零零三年區議會選舉選區分界圖 - 觀塘區

DISTRICT COUNCIL ELECTORAL BOUNDARIES IN RESPECT OF THE 2003 DISTRICT COUNCILS ELECTION - KWUN TONG DISTRICT



政府統計處刊印 - 供二零零六年中期人口統計數據發布之用
 Published by the Census and Statistics Department
 to complement data dissemination of the 2006 Population By-census

版權所有 未經許可 不得複製 ©2007 Copyright reserved - reproduction by permission only
 地政總署測繪處編製
 Cartography by Survey & Mapping Office, Lands Department



--- 區界線
 District Boundary
 --- 選區界線
 Constituency Boundary

選區代號及名稱
 Code and Name of Constituency

- S01 葵興 Kwai Hing
- S02 葵盛東邨 Kwai Shing East Estate
- S03 上大窩口 Upper Tai Wo Hau
- S04 下大窩口 Lower Tai Wo Hau
- S05 葵涌邨 Kwai Chung Estate
- S06 石蔭 Shek Yam
- S07 安蔭 On Yam
- S08 新石籬 Shek Lei Extension
- S09 石籬 Shek Lei
- S10 大白田 Tai Pak Tin
- S11 葵芳 Kwai Fong
- S12 麗瑤 Lai Yiu
- S13 荔華 Lai Wah
- S14 祖堯 Cho Yiu
- S15 興芳 Hing Fong
- S16 荔景 Lai King
- S17 葵盛西邨 Kwai Shing West Estate
- S18 安瀾 On Ho
- S19 偉盈 Wai Ying
- S20 青衣邨 Tsing Yi Estate
- S21 翠怡 Greenfield
- S22 長青 Cheung Ching
- S23 長康 Cheung Hong
- S24 盛康 Shing Hong
- S25 青衣南 Tsing Yi South
- S26 長亨 Cheung Hang
- S27 青發 Ching Fat
- S28 長安 Cheung On

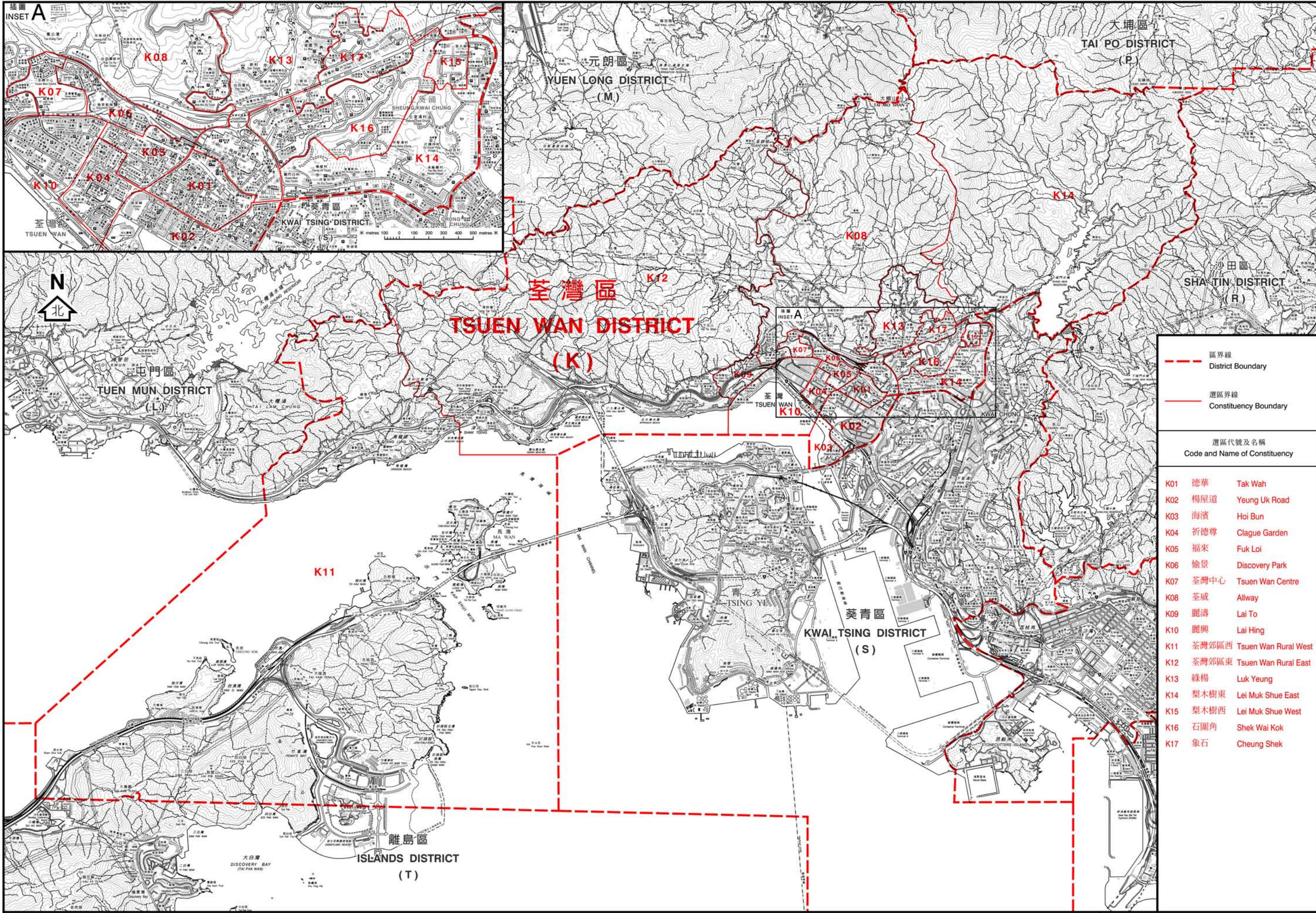
二零零三年區議會選舉選區分界圖 - 葵青區

DISTRICT COUNCIL ELECTORAL BOUNDARIES IN RESPECT OF THE 2003 DISTRICT COUNCILS ELECTION - KWAI TSING DISTRICT



政府統計處刊印 - 供二零零六年中期人口統計數據發布之用
 Published by the Census and Statistics Department
 to complement data dissemination of the 2006 Population By-census

版權所有 未經許可 不得複製 © 2007 Copyright reserved - reproduction by permission only
 地圖繪製 測量處繪製
 Cartography by Survey & Mapping Office, Lands Department



	區界線
	District Boundary
	選區界線
	Constituency Boundary

選區代號及名稱
Code and Name of Constituency

K01	德華	Tak Wah
K02	楊屋道	Yeung Uk Road
K03	海濱	Hoi Bun
K04	祈德尊	Clague Garden
K05	福來	Fuk Loi
K06	愉景	Discovery Park
K07	荃灣中心	Tsuen Wan Centre
K08	荃威	Allway
K09	麗濤	Lai To
K10	麗興	Lai Hing
K11	荃灣郊區西	Tsuen Wan Rural West
K12	荃灣郊區東	Tsuen Wan Rural East
K13	綠楊	Luk Yeung
K14	梨木樹東	Lei Muk Shue East
K15	梨木樹西	Lei Muk Shue West
K16	石圍角	Shek Wai Kok
K17	象石	Cheung Shek

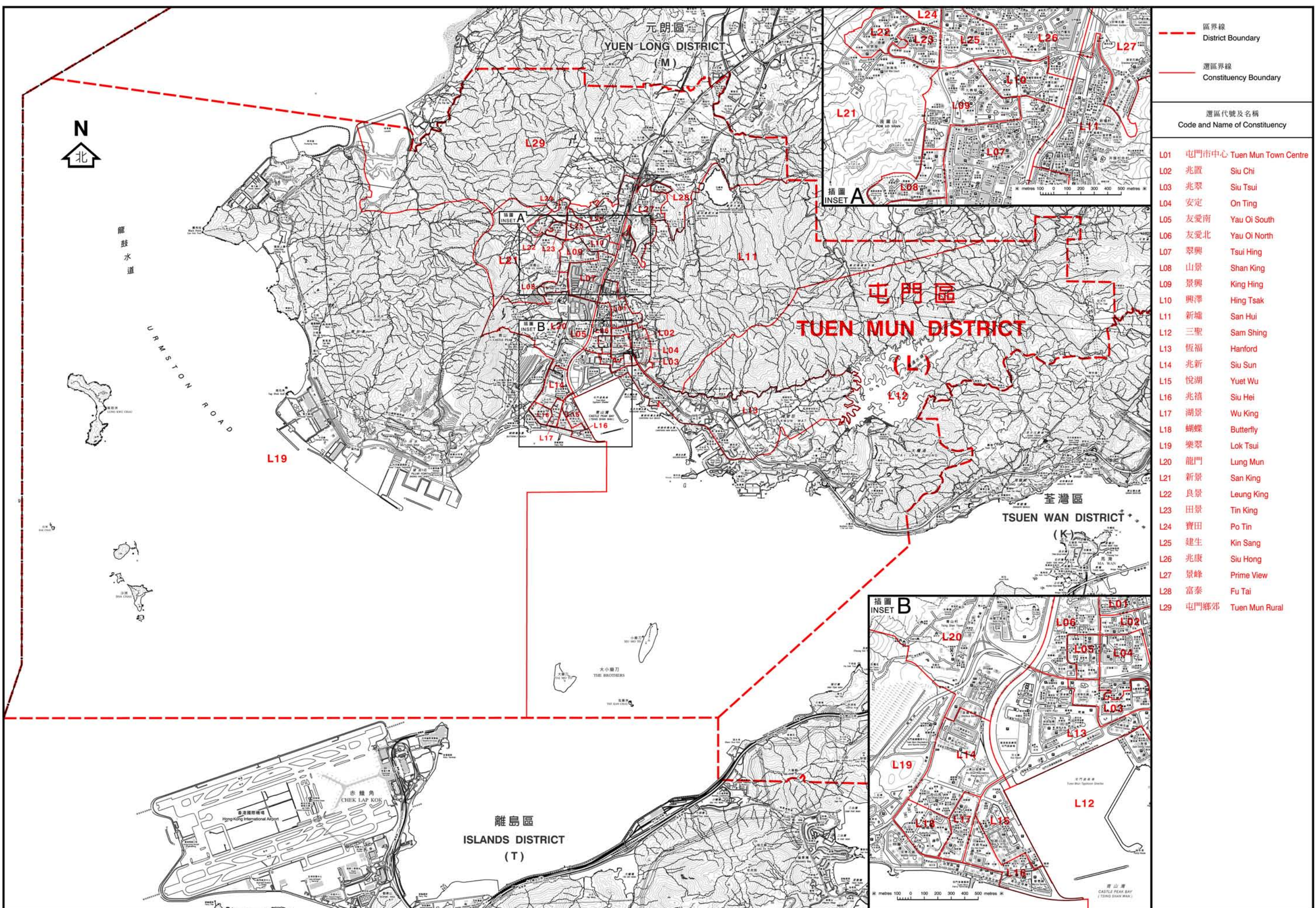
二零零三年區議會選舉選區分界圖 - 荃灣區

DISTRICT COUNCIL ELECTORAL BOUNDARIES IN RESPECT OF THE 2003 DISTRICT COUNCILS ELECTION - TSUEN WAN DISTRICT

metres 500 0 1000 2000 3000 4000 5000 6000 metres 米

政府統計處刊印 - 供二零零六年中期人口統計數據發布之用
Published by the Census and Statistics Department
to complement data dissemination of the 2006 Population By-census

版權所有 未經許可 不得複製 © 2007 Copyright reserved - reproduction by permission only
地圖繪製及測量處繪製
Cartography by Survey & Mapping Office, Lands Department



	區界線	District Boundary
	選區界線	Constituency Boundary
選區代號及名稱		
Code and Name of Constituency		

L01	屯門市中心	Tuen Mun Town Centre
L02	兆置	Siu Chi
L03	兆翠	Siu Tsui
L04	安定	On Ting
L05	友愛南	Yau Oi South
L06	友愛北	Yau Oi North
L07	翠興	Tsui Hing
L08	山景	Shan King
L09	景興	King Hing
L10	興澤	Hing Tsak
L11	新墟	San Hui
L12	三聖	Sam Shing
L13	恆福	Hanford
L14	兆新	Siu Sun
L15	悅湖	Yuet Wu
L16	兆禧	Siu Hei
L17	湖景	Wu King
L18	蝴蝶	Butterfly
L19	樂翠	Lok Tsui
L20	龍門	Lung Mun
L21	新景	San King
L22	良景	Leung King
L23	田景	Tin King
L24	寶田	Po Tin
L25	建生	Kin Sang
L26	兆康	Siu Hong
L27	景峰	Prime View
L28	富泰	Fu Tai
L29	屯門鄉郊	Tuen Mun Rural

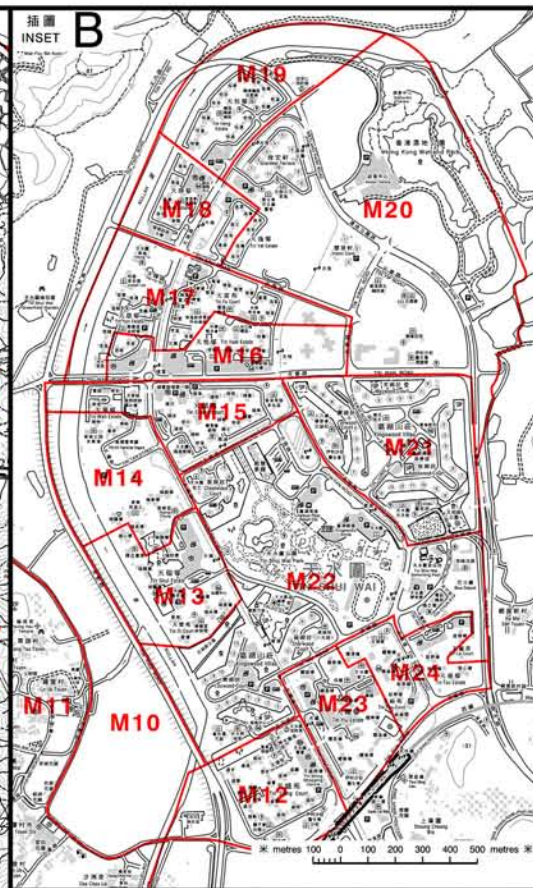
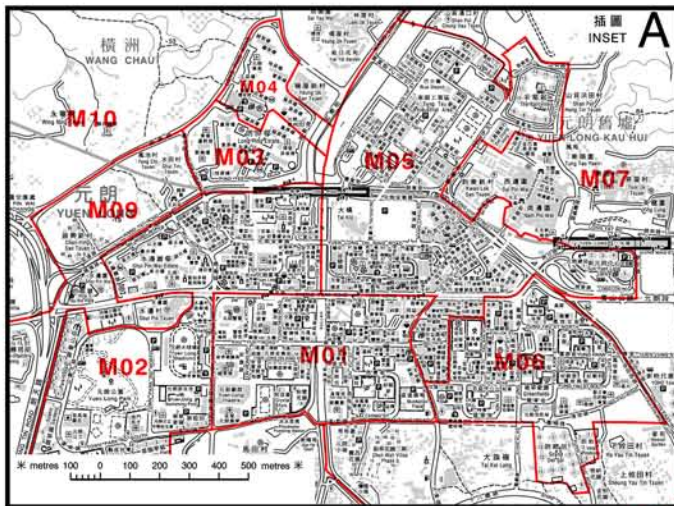
二零零三年區議會選舉選區分界圖 - 屯門區

DISTRICT COUNCIL ELECTORAL BOUNDARIES IN RESPECT OF THE 2003 DISTRICT COUNCILS ELECTION - TUEN MUN DISTRICT



政府統計處刊印 - 供二零零六年中期人口統計數據發布之用
 Published by the Census and Statistics Department
 to complement data dissemination of the 2006 Population By-census

版權所有 未經許可 不得複製 © 2007 Copyright reserved - reproduction by permission only
 地圖繪製及測量處繪製
 Cartography by Survey & Mapping Office, Lands Department

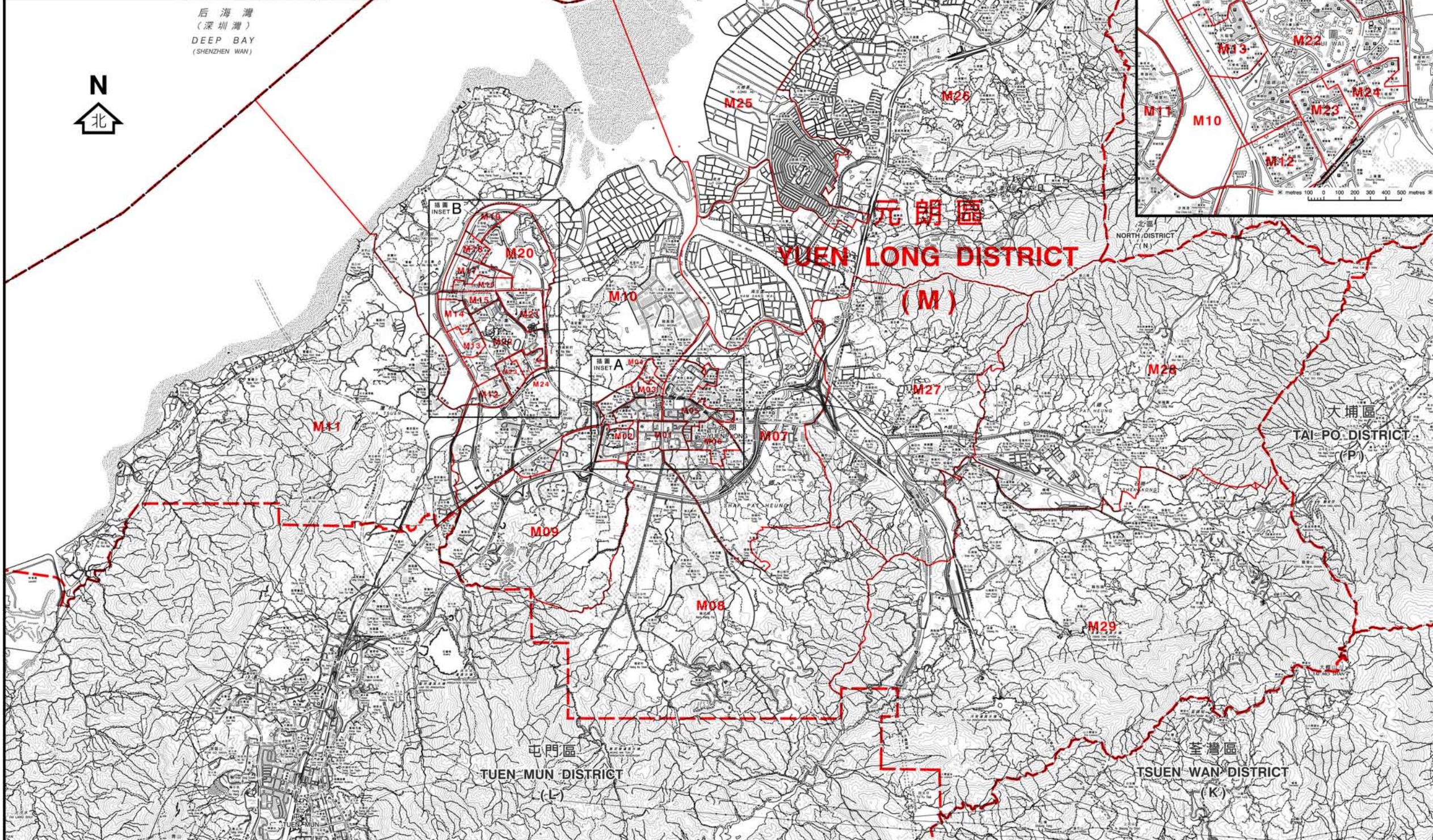


區界線
District Boundary

選區界線
Constituency Boundary

選區代號及名稱
Code and Name of Constituency

M01	豐年	Fung Nin
M02	水邊	Shui Pin
M03	南屏	Nam Ping
M04	北朗	Pek Long
M05	大橋	Tai Kiu
M06	鳳翔	Fung Cheung
M07	十八鄉北	Shap Pat Heung North
M08	十八鄉南	Shap Pat Heung South
M09	屏山南	Ping Shan South
M10	屏山北	Ping Shan North
M11	廈村	Ha Tsuen
M12	天盛	Tin Shing
M13	瑞愛	Shui Oi
M14	瑞華	Shui Wah
M15	頌華	Chung Wah
M16	悅恩	Yuet Yan
M17	富恩	Fu Yan
M18	逸澤	Yat Chak
M19	天恒	Tin Heng
M20	宏逸	Wang Yat
M21	嘉湖北	Kingswood North
M22	嘉湖南	Kingswood South
M23	天耀	Tin Yiu
M24	慈祐	Tsz Yau
M25	錦綉花園	Fairview Park
M26	新田	San Tin
M27	錦田	Kam Tin
M28	八鄉北	Pat Heung North
M29	八鄉南	Pat Heung South



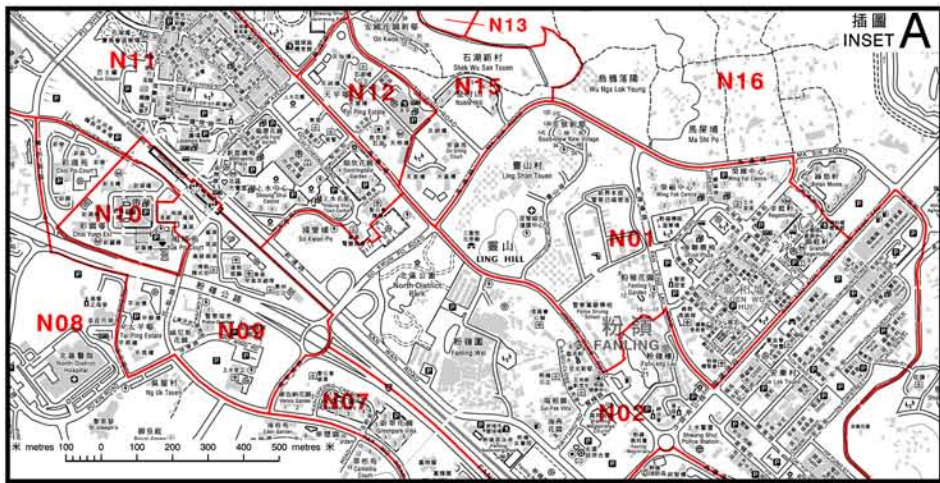
二零零三年區議會選舉選區分界圖 - 元朗區

DISTRICT COUNCIL ELECTORAL BOUNDARIES IN RESPECT OF THE 2003 DISTRICT COUNCILS ELECTION - YUEN LONG DISTRICT

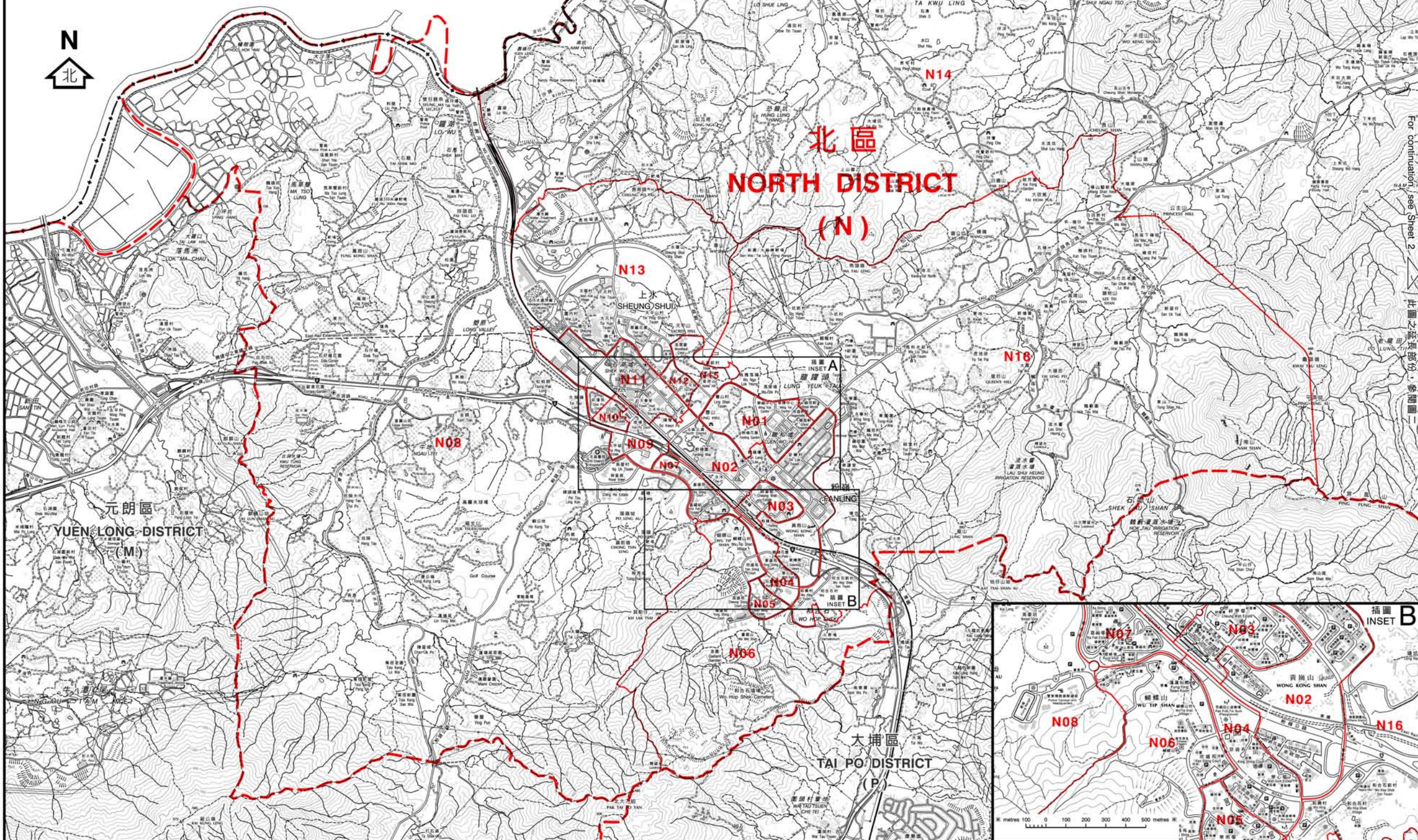
0 1000 2000 3000 4000 5000 6000 metres

政府統計處刊印 - 供二零零六年中期人口統計數據發布之用
Published by the Census and Statistics Department
to complement data dissemination of the 2006 Population By-census

版權所有 未經許可 不得複製 ©2007 Copyright reserved - reproduction by permission only
地政總署測繪處繪製
Cartography by Survey & Mapping Office, Lands Department



深圳市
SHENZHEN SHI



選區代號及名稱 Code and Name of Constituency	
N01	聯和墟 Luen Wo Hui
N02	粉嶺市 Fanling Town
N03	祥華 Cheung Wah
N04	華都 Wah Do
N05	華明 Wah Ming
N06	欣盛 Yan Shing
N07	嘉福 Ka Fuk
N08	上水鄉郊 Sheung Shui Rural
N09	彩旭太 Choi Yuk Tai
N10	彩園 Choi Yuen
N11	石湖墟 Shek Wu Hui
N12	天平西 Tin Ping West
N13	鳳翠 Fung Tsui
N14	沙打 Sha Ta
N15	天平東 Tin Ping East
N16	皇后山 Queen's Hill

二零零三年區議會選舉選區分界圖 - 北區 (圖一)

DISTRICT COUNCIL ELECTORAL BOUNDARIES IN RESPECT OF THE 2003 DISTRICT COUNCILS ELECTION - NORTH DISTRICT (SHEET 1)

metres 500 0 1000 2000 3000 4000 5000 metres

政府統計處刊印 - 供二零零六年中期人口統計數據發布之用
Published by the Census and Statistics Department
to complement data dissemination of the 2006 Population By-census

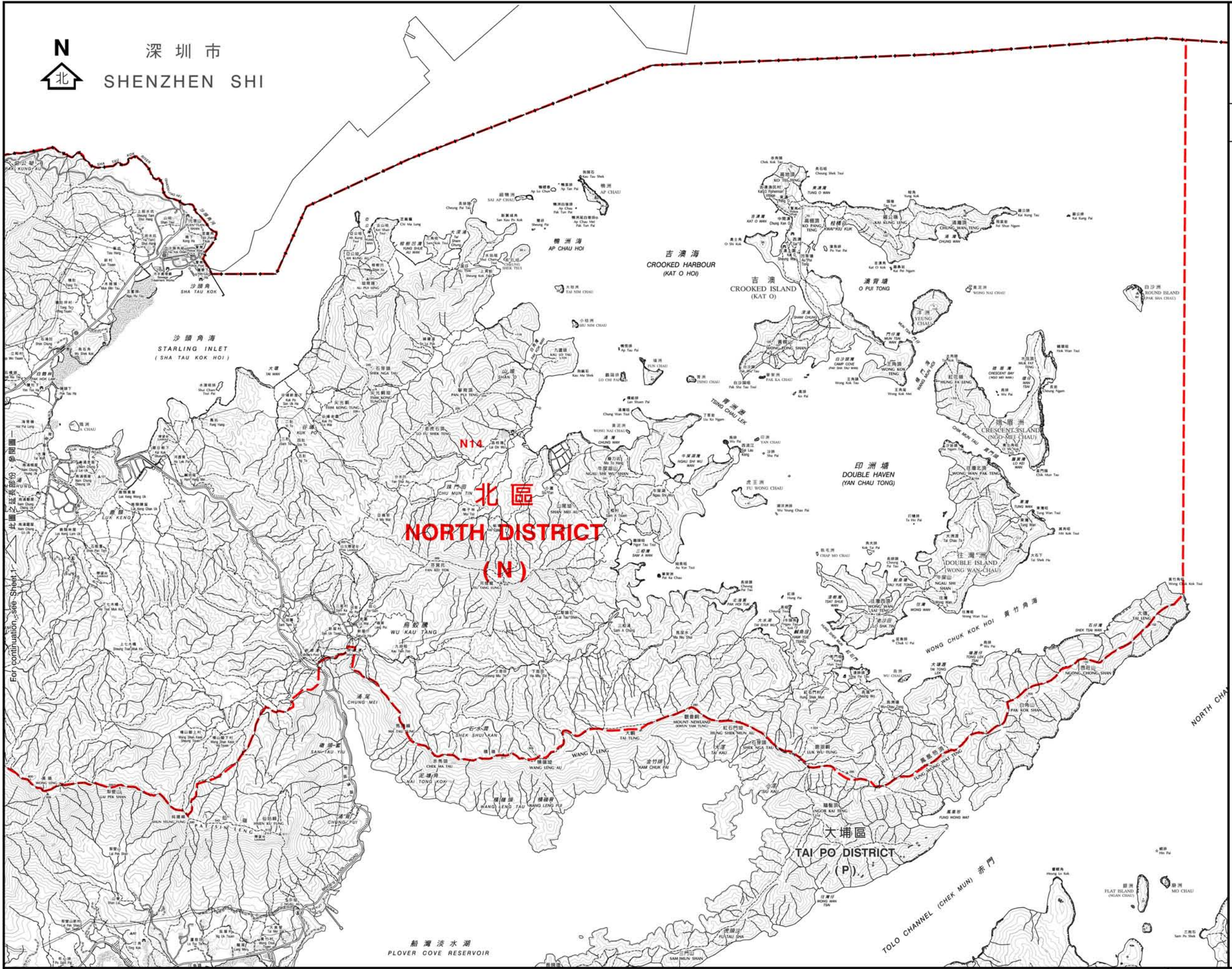
版權所有 未經許可 不得複製 © 2007 Copyright reserved - reproduction by permission only
地圖繪製及測量處繪製
Cartography by Survey & Mapping Office, Lands Department

區界線
District Boundary

選區界線
Constituency Boundary

選區代號及名稱
Code and Name of Constituency

- N01 聯和墟 Luen Wo Hui
- N02 粉嶺市 Fanling Town
- N03 祥華 Cheung Wah
- N04 華都 Wah Do
- N05 華明 Wah Ming
- N06 欣盛 Yan Shing
- N07 嘉福 Ka Fuk
- N08 上水鄉郊 Sheung Shui Rural
- N09 彩旭太 Choi Yuk Tai
- N10 彩園 Choi Yuen
- N11 石湖墟 Shek Wu Hui
- N12 天平西 Tin Ping West
- N13 鳳翠 Fung Tsui
- N14 沙打 Sha Ta
- N15 天平東 Tin Ping East
- N16 皇后山 Queen's Hill



北區
NORTH DISTRICT
(N)

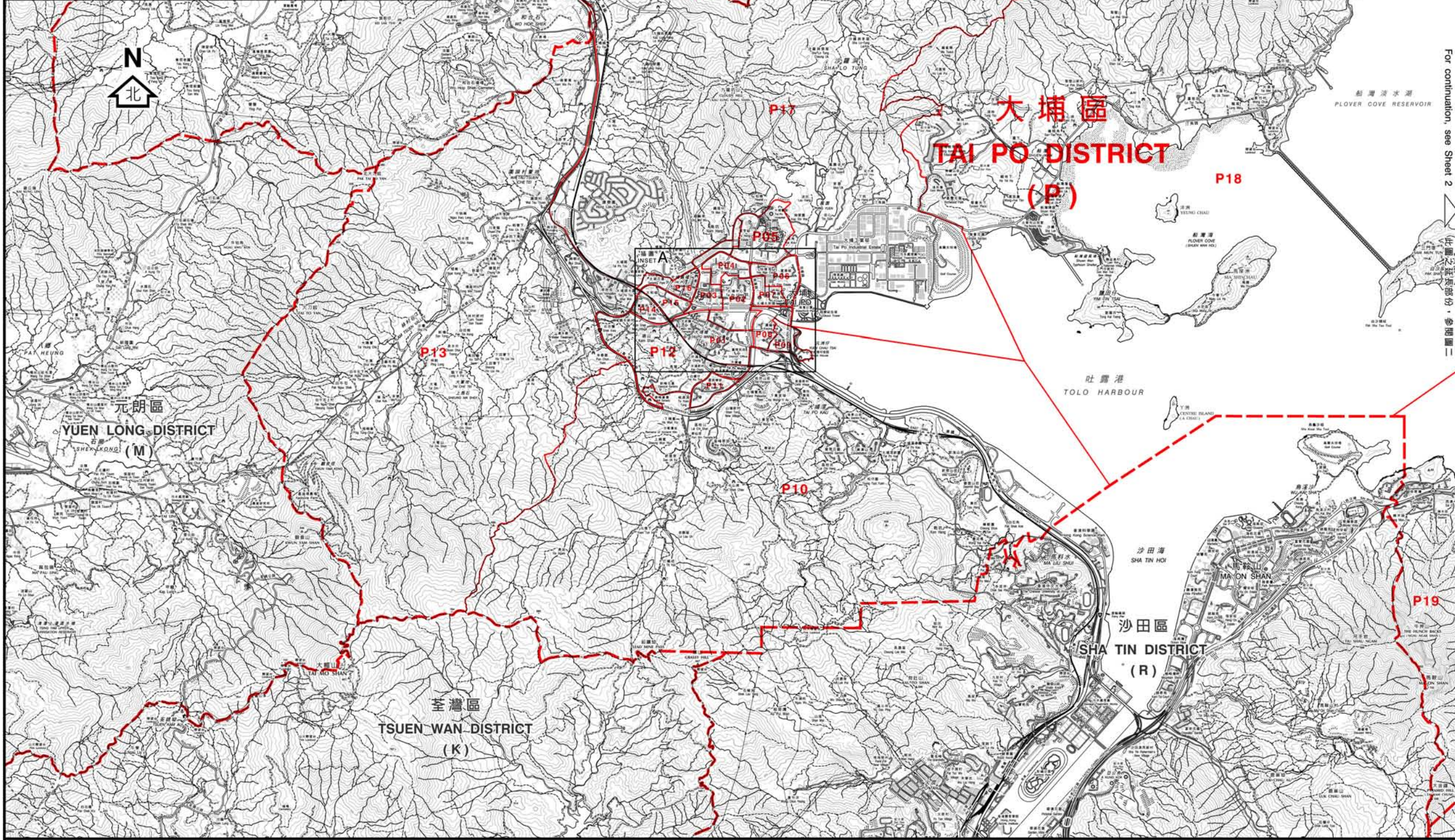
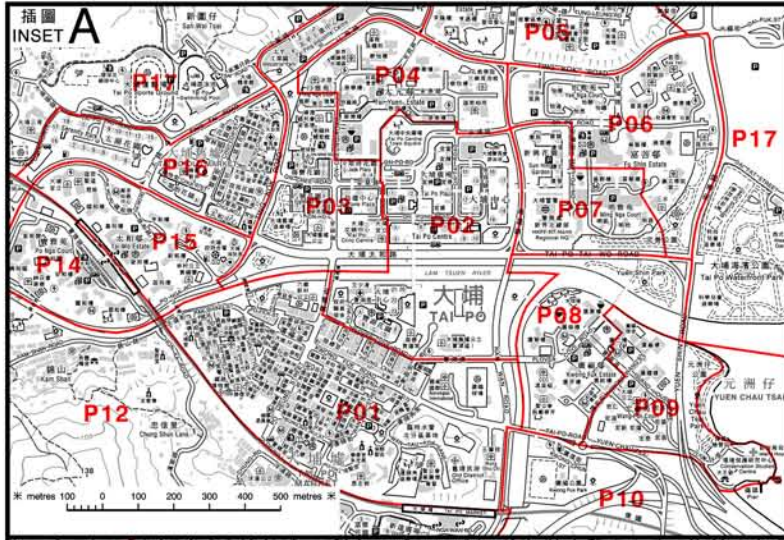
大埔區
TAI PO DISTRICT
(P)

二零零三年區議會選舉選區分界圖 - 北區 (圖二)
DISTRICT COUNCIL ELECTORAL BOUNDARIES IN RESPECT OF THE 2003 DISTRICT COUNCILS ELECTION - NORTH DISTRICT (SHEET 2)



政府統計處刊印 - 供二零零六年中期人口統計數據發布之用
Published by the Census and Statistics Department
to complement data dissemination of the 2006 Population By-census

版權所有 未經許可 不得複製 © 2007 Copyright reserved - reproduction by permission only
地政總署測繪處繪製
Cartography by Survey & Mapping Office, Lands Department



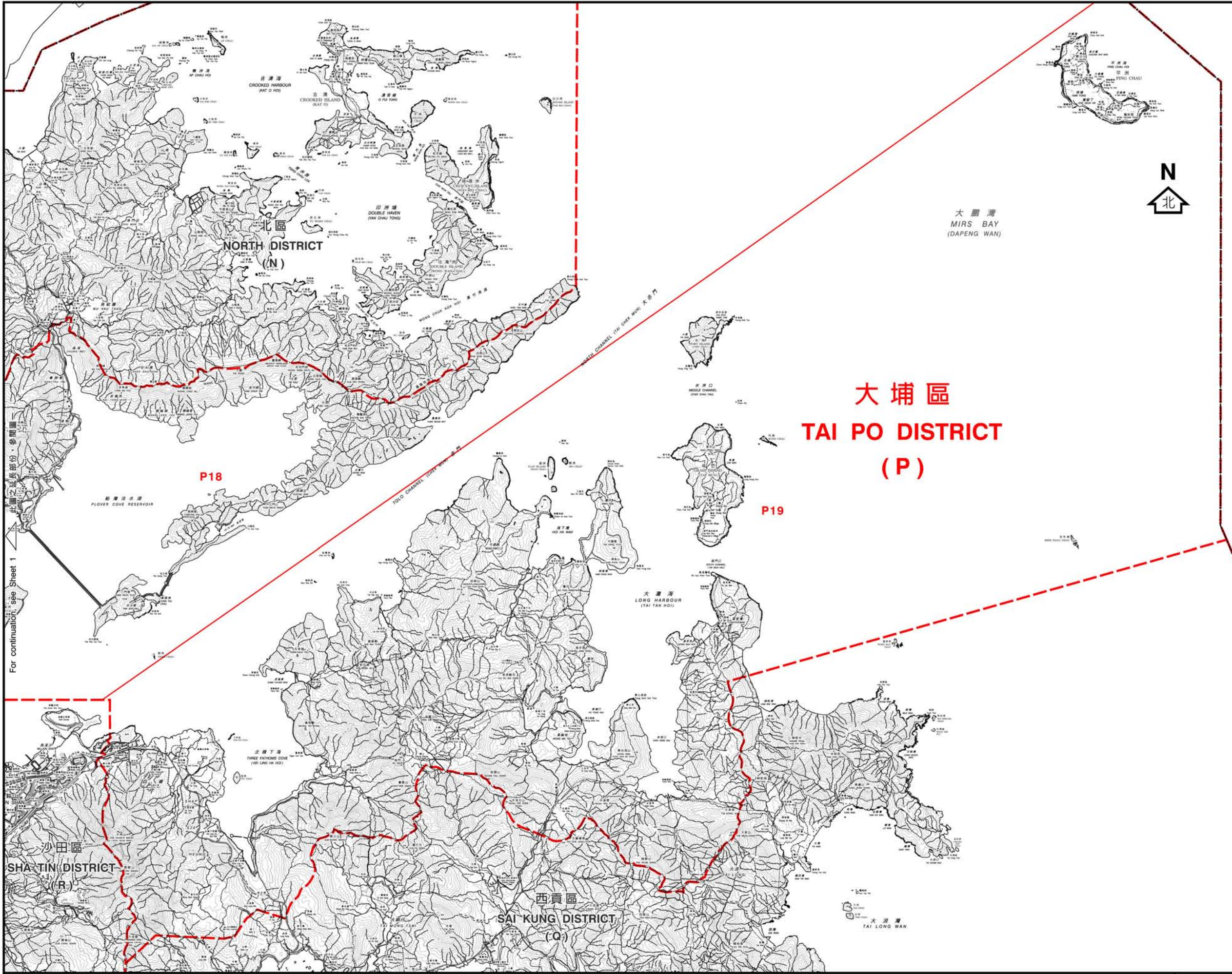
	區界線	District Boundary
	選區界線	Constituency Boundary
選區代號及名稱		
Code and Name of Constituency		

P01	大埔墟	Tai Po Hui
P02	大埔中	Tai Po Central
P03	頌汀	Chung Ting
P04	大元	Tai Yuen
P05	富亨	Fu Heng
P06	怡富	Yee Fu
P07	富明新	Fu Ming Sun
P08	廣福	Kwong Fuk
P09	宏福	Wang Fuk
P10	大埔滢	Tai Po Kau
P11	運頭塘	Wan Tau Tong
P12	新富	San Fu
P13	林村谷	Lam Tsuen Valley
P14	寶雅	Po Nga
P15	太和	Tai Wo
P16	舊墟及太湖	Old Market & Serenity
P17	康樂園	Hong Lok Yuen
P18	船灣	Shuen Wan
P19	西貢北	Sai Kung North

For continuation, see Sheet 2

二零零三年區議會選舉選區分界圖 - 大埔區 (圖一)
 DISTRICT COUNCIL ELECTORAL BOUNDARIES IN RESPECT OF THE 2003 DISTRICT COUNCILS ELECTION - TAI PO DISTRICT (SHEET 1)





區界線
District Boundary

選區界線
Constituency Boundary

選區代號及名稱
Code and Name of Constituency

P01	大埔墟	Tai Po Hui
P02	大埔中	Tai Po Central
P03	頸汀	Chung Ting
P04	大元	Tai Yuen
P05	富亨	Fu Heng
P06	怡富	Yee Fu
P07	富明新	Fu Ming Sun
P08	廣福	Kwong Fuk
P09	宏福	Wang Fuk
P10	大埔滘	Tai Po Kau
P11	蓮頭塘	Wan Tau Tong
P12	新富	San Fu
P13	林村谷	Lam Tsuen Valley
P14	寶雅	Po Nga
P15	太和	Tai Wo
P16	舊墟及太湖	Old Market & Serenity
P17	康樂園	Hong Lok Yuen
P18	船灣	Shuen Wan
P19	西貢北	Sai Kung North

大埔區
TAI PO DISTRICT
(P)

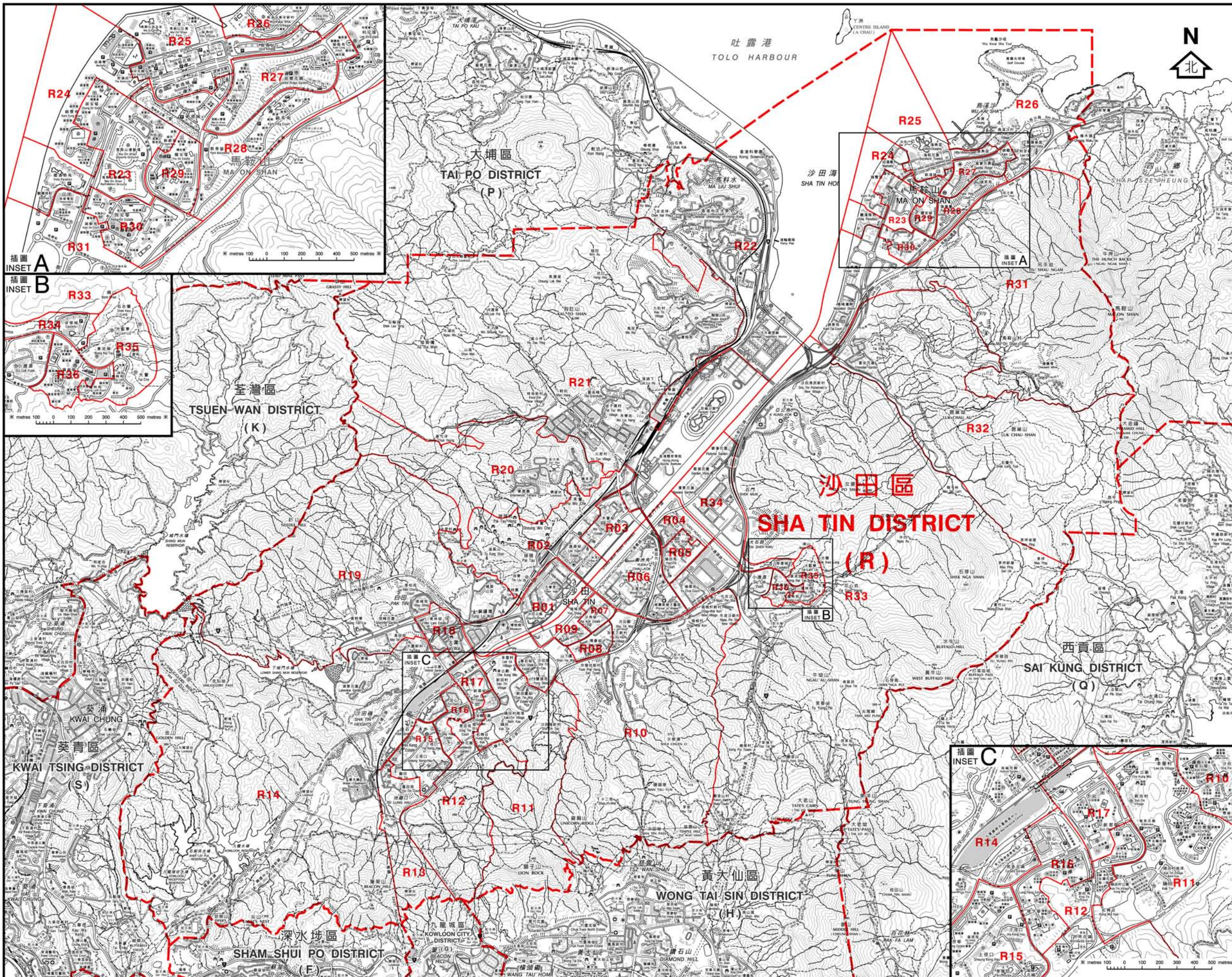
此圖之部分，參閱圖
For continuation, see Sheet 1

二零零三年區議會選舉選區分界圖 - 大埔區 (圖二)
DISTRICT COUNCIL ELECTORAL BOUNDARIES IN RESPECT OF THE 2003 DISTRICT COUNCILS ELECTION - TAI PO DISTRICT (SHEET 2)



政府統計處刊印 - 供二零零六年中期人口統計數據發布之用
Published by the Census and Statistics Department
to complement data dissemination of the 2006 Population By-census

版權所有 未經許可 不得複製 © 2007 Copyright reserved - reproduction by permission only
地政總署測繪處繪製
Cartography by Survey & Mapping Office, Lands Department



- - - 區界線
 District Boundary
 ——— 選區界線
 Constituency Boundary

選區代號及名稱	
Code and Name of Constituency	
R01	沙田市中心 Sha Tin Town Centre
R02	瀝源 Lek Yuen
R03	禾輦邨 Wo Che Estate
R04	第一城 City One
R05	愉城 Yue Shing
R06	王屋 Wong Uk
R07	沙角 Sha Kok
R08	博康 Pok Hong
R09	乙明 Jat Min
R10	秦豐 Chun Fung
R11	新田圍 Sun Tin Wai
R12	翠田 Chui Tin
R13	顯嘉 Hin Ka
R14	美田 Mei Tin
R15	徑口 Keng Hau
R16	田心 Tin Sum
R17	新翠 Sun Chui
R18	大圍 Tai Wai
R19	松城 Chung Shing
R20	穗禾 Sui Wo
R21	火炭 Fo Tan
R22	駿馬 Chun Ma
R23	頌安 Chung On
R24	錦濤 Kam To
R25	新港城 Sunshine City
R26	利安 Lee On
R27	富龍 Fu Lung
R28	錦英 Kam Ying
R29	耀安 Yiu On
R30	恒安 Heng On
R31	鞍泰 On Tai
R32	大水坑 Tai Shui Hang
R33	愉欣 Yu Yan
R34	碧湖 Bik Woo
R35	廣康 Kwong Hong
R36	廣源 Kwong Yuen

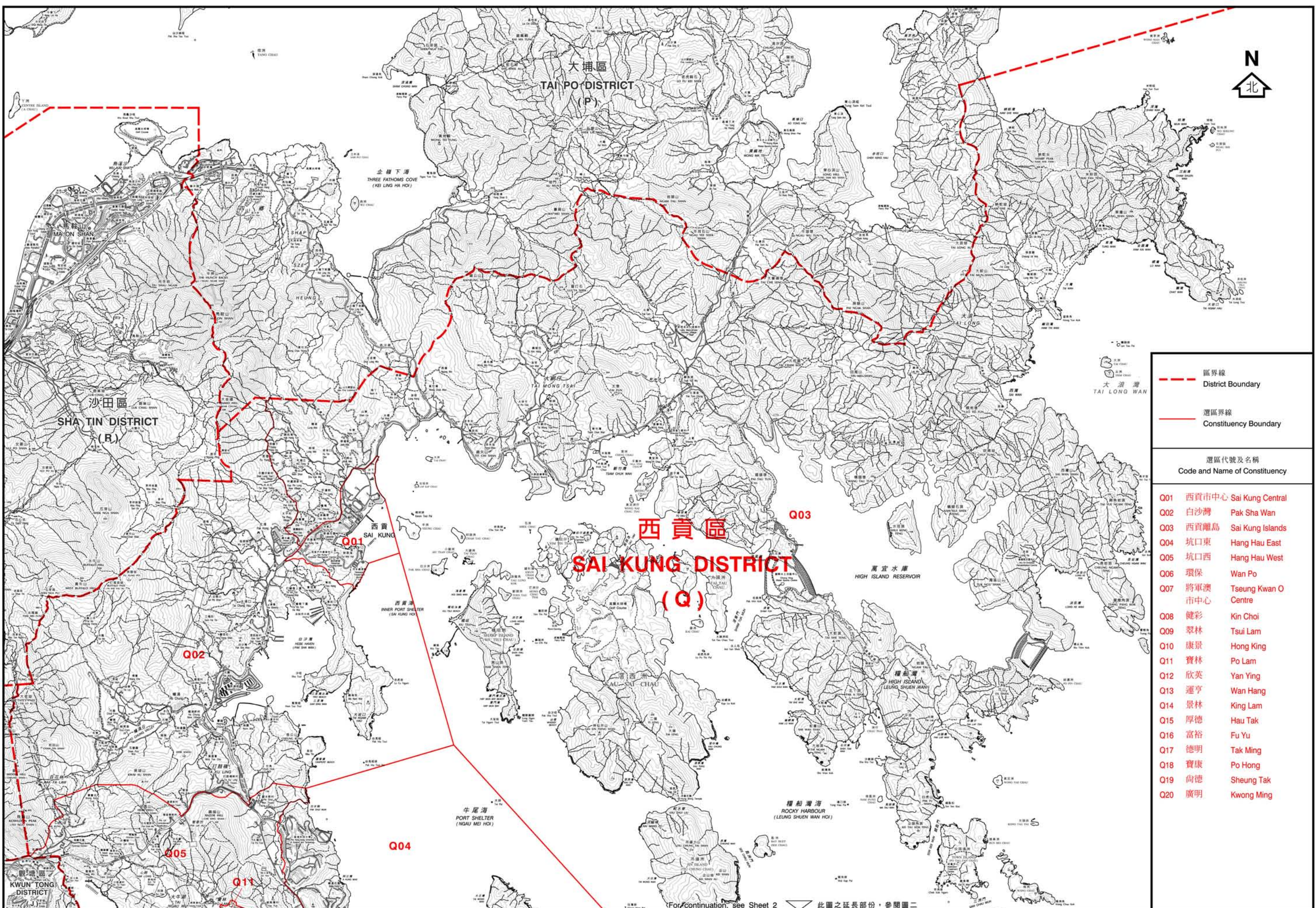
二零零三年區議會選舉選區分界圖 - 沙田區

DISTRICT COUNCIL ELECTORAL BOUNDARIES IN RESPECT OF THE 2003 DISTRICT COUNCILS ELECTION - SHA TIN DISTRICT

metres 500 0 1000 2000 3000 4000 5000 metres

政府統計處刊印 - 供二零零六年中期人口統計數據發布之用
 Published by the Census and Statistics Department
 to complement data dissemination of the 2006 Population By-census

版權所有 未經許可 不得複製 © 2007 Copyright reserved - reproduction by permission only
 地圖繪製及測量處繪製
 Cartography by Survey & Mapping Office, Lands Department



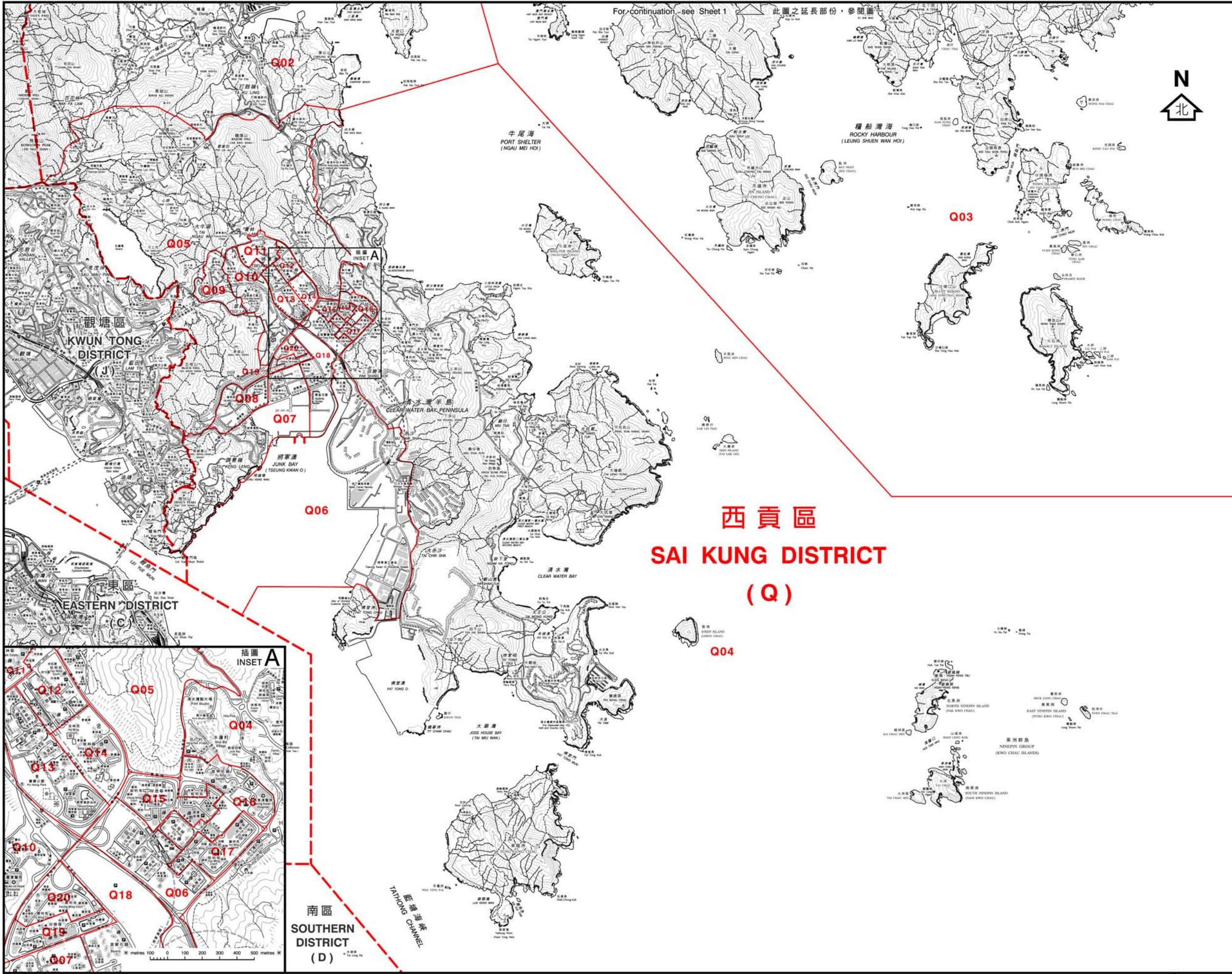
選區代號及名稱 Code and Name of Constituency	
Q01	西貢市中心 Sai Kung Central
Q02	白沙灣 Pak Sha Wan
Q03	西貢離島 Sai Kung Islands
Q04	坑口東 Hang Hau East
Q05	坑口西 Hang Hau West
Q06	環保 Wan Po
Q07	將軍澳 Tseung Kwan O
	市中心 Centre
Q08	健彩 Kin Choi
Q09	翠林 Tsui Lam
Q10	康景 Hong King
Q11	寶林 Po Lam
Q12	欣英 Yan Ying
Q13	運亨 Wan Hang
Q14	景林 King Lam
Q15	厚德 Hau Tak
Q16	富裕 Fu Yu
Q17	德明 Tak Ming
Q18	寶康 Po Hong
Q19	尚德 Sheung Tak
Q20	廣明 Kwong Ming

二零零三年區議會選舉選區分界圖 - 西貢區 (圖一)
 DISTRICT COUNCIL ELECTORAL BOUNDARIES IN RESPECT OF THE 2003 DISTRICT COUNCILS ELECTION - SAI KUNG DISTRICT (SHEET 1)



政府統計處刊印 - 供二零零六年中期人口統計數據發布之用
 Published by the Census and Statistics Department
 to complement data dissemination of the 2006 Population By-census

版權所有 未經許可 不得複製 ©2007 Copyright reserved - reproduction by permission only
 地圖繪製及測量處繪製
 Cartography by Survey & Mapping Office, Lands Department



--- 區界線
 District Boundary
 --- 選區界線
 Constituency Boundary

選區代號及名稱
 Code and Name of Constituency

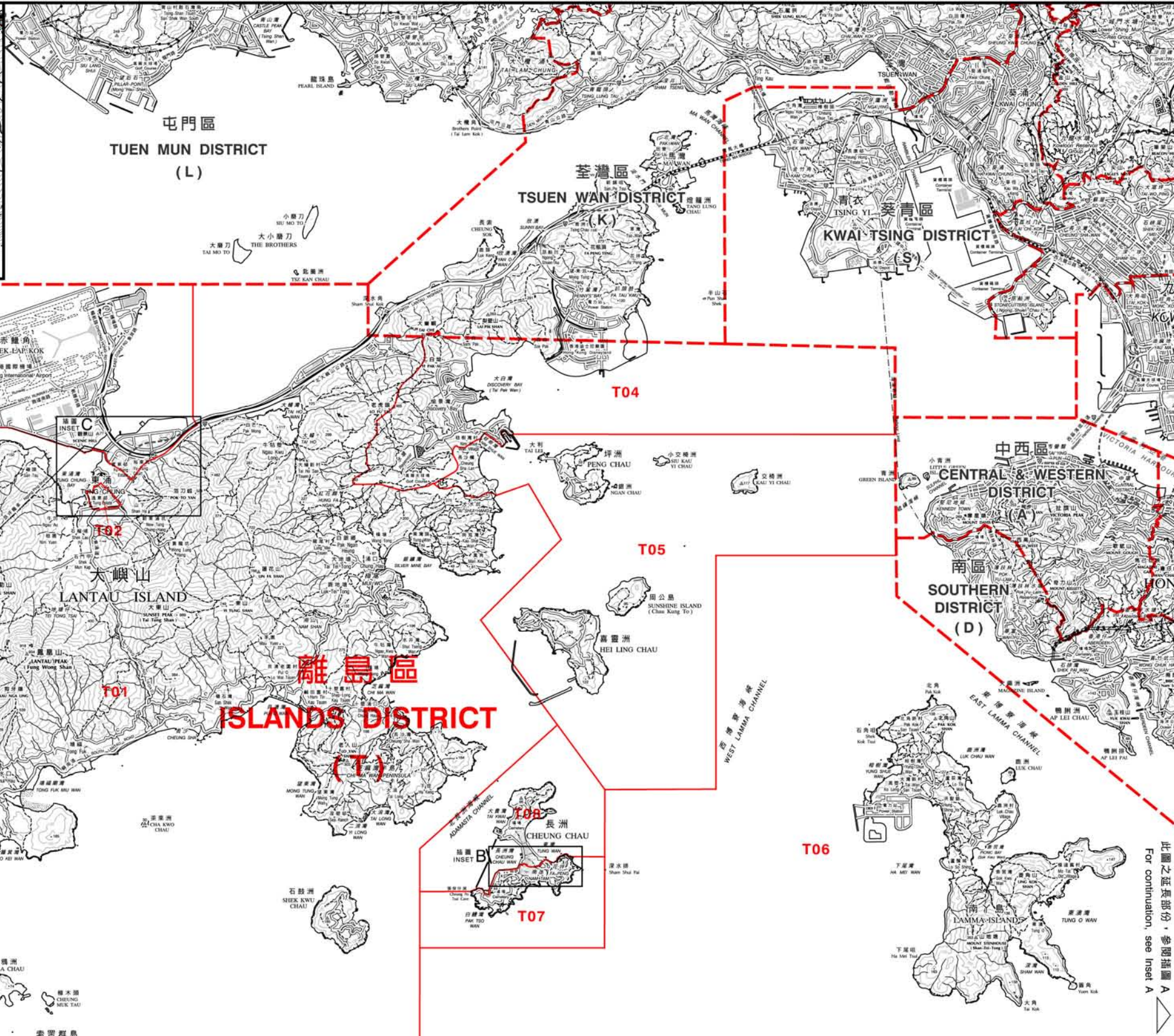
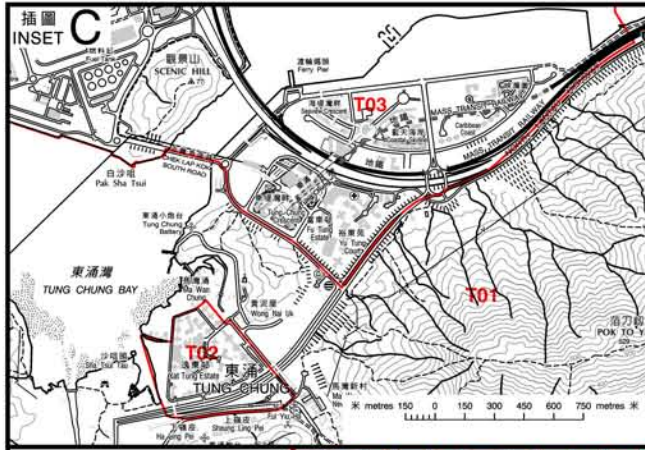
- Q01 西貢市中心 Sai Kung Central
- Q02 白沙灣 Pak Sha Wan
- Q03 西貢離島 Sai Kung Islands
- Q04 坑口東 Hang Hau East
- Q05 坑口西 Hang Hau West
- Q06 環保 Wan Po
- Q07 將軍澳市中心 Tseung Kwan O Centre
- Q08 健彩 Kin Choi
- Q09 翠林 Tsui Lam
- Q10 康景 Hong King
- Q11 寶林 Po Lam
- Q12 欣英 Yan Ying
- Q13 運亨 Wan Hang
- Q14 景林 King Lam
- Q15 厚德 Hau Tak
- Q16 富裕 Fu Yu
- Q17 德明 Tak Ming
- Q18 寶康 Po Hong
- Q19 尚德 Sheung Tak
- Q20 廣明 Kwong Ming

西貢區
SAI KUNG DISTRICT
(Q)

二零零三年區議會選舉選區分界圖 - 西貢區 (圖二)
 DISTRICT COUNCIL ELECTORAL BOUNDARIES IN RESPECT OF THE 2003 DISTRICT COUNCILS ELECTION - SAI KUNG DISTRICT (SHEET 2)



政府統計處刊印 - 供二零零六年中期人口統計數據發布之用
 Published by the Census and Statistics Department
 to complement data dissemination of the 2006 Population By-census
 版權所有 未經許可 不得複製 © 2007 Copyright reserved - reproduction by permission only
 地政總署測繪處繪製
 Cartography by Survey & Mapping Office, Lands Department



--- 區界線
District Boundary

— 選區界線
Constituency Boundary

選區代號及名稱
Code and Name of Constituency

- T01 大嶼山 Lantau
- T02 逸東 Yat Tung
- T03 東涌新市鎮 Tung Chung New Town
- T04 愉景灣 Discovery Bay
- T05 坪洲及喜靈洲 Peng Chau & Hei Ling Chau
- T06 南丫及蒲台 Lamma & Po Toi
- T07 長洲南 Cheung Chau South
- T08 長洲北 Cheung Chau North



此圖之延長部份，參閱插圖 A
For continuation, see Inset A

二零零三年區議會選舉選區分界圖 - 離島區
DISTRICT COUNCIL ELECTORAL BOUNDARIES IN RESPECT OF THE 2003 DISTRICT COUNCILS ELECTION - ISLANDS DISTRICT



政府統計處刊印 - 供二零零六年中期人口統計數據發布之用
Published by the Census and Statistics Department
to complement data dissemination of the 2006 Population By-census

版權所有，未經許可，不得複製。© 2007 Copyright reserved - reproduction by permission only.
地圖繪製及測量處繪製
Cartography by Survey & Mapping Office, Lands Department